Cartografia de Apoio à Decisão - Conjunto II - Ortofotomapa

Concelho de Arouca

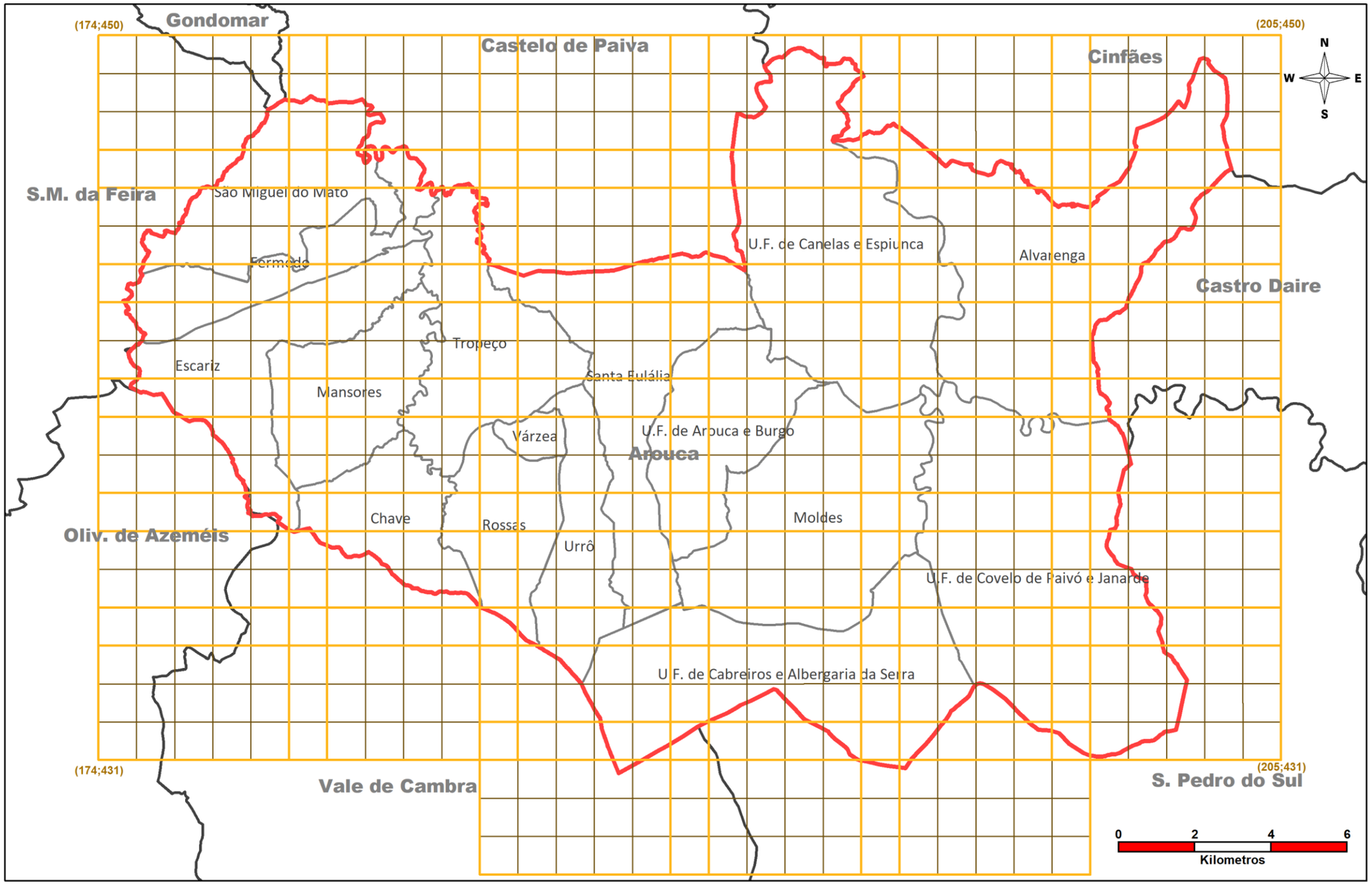

Escala: 1:15 000

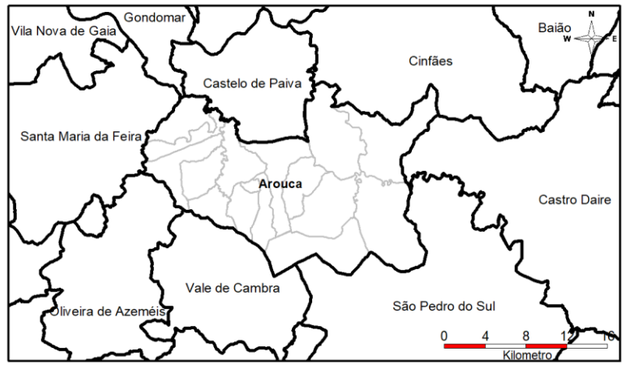

Sistema de Referência PT-TM06/ETRS89

Nota: Os Pontos de Água encontram-se em coordenadas Geográficas no sistema WGS84

Elaboração: Abril de 2018

Fonte(s): CMA, CAOP, ICNF, IGEO

CÂMARA MUNICIPAL
AROUCA
DPO

Caderno III - Mapa N.º 06

Legenda:

- Limite de Concelho
- Limite do Concelho de Arouca
- Limite de Freguesia

Ocupação do Solo:

- Interface Urbano/Florestal
- Zonas de Descontinuidade de Combustíveis (FGC Rede Elétrica)
- Área Sujeita a Regime Florestal
- Rede Natura 2000

Rede Viária - Ordem

- 1ª Ordem
- 2ª Ordem
- Complementar

Rede de pontos de Água

- Terrestre
- Misto
- Aéreo

Áreas Ardidas

- 2015 / 2016 / 2017
- Linhas de Cumeada
- Bombas de Combustível

- Quadricula 1 x 1Km

184.434

Cartas A3 (Grelha 6 x 4 Km)
Código Quadricula 184.434
em que: x=184 e y=434, correspondendo ao campo inferior esquerdo

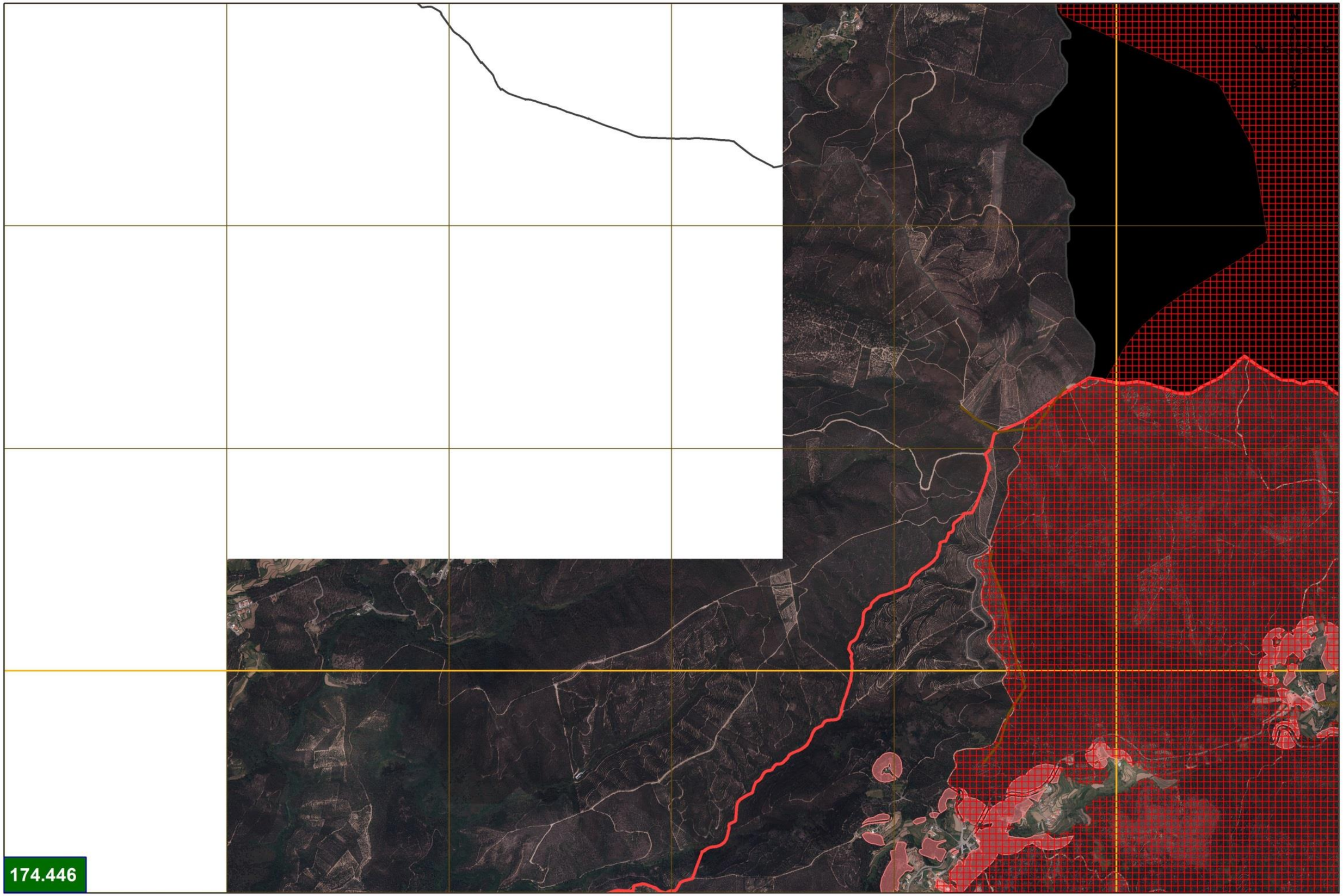

Grelha



Grelha

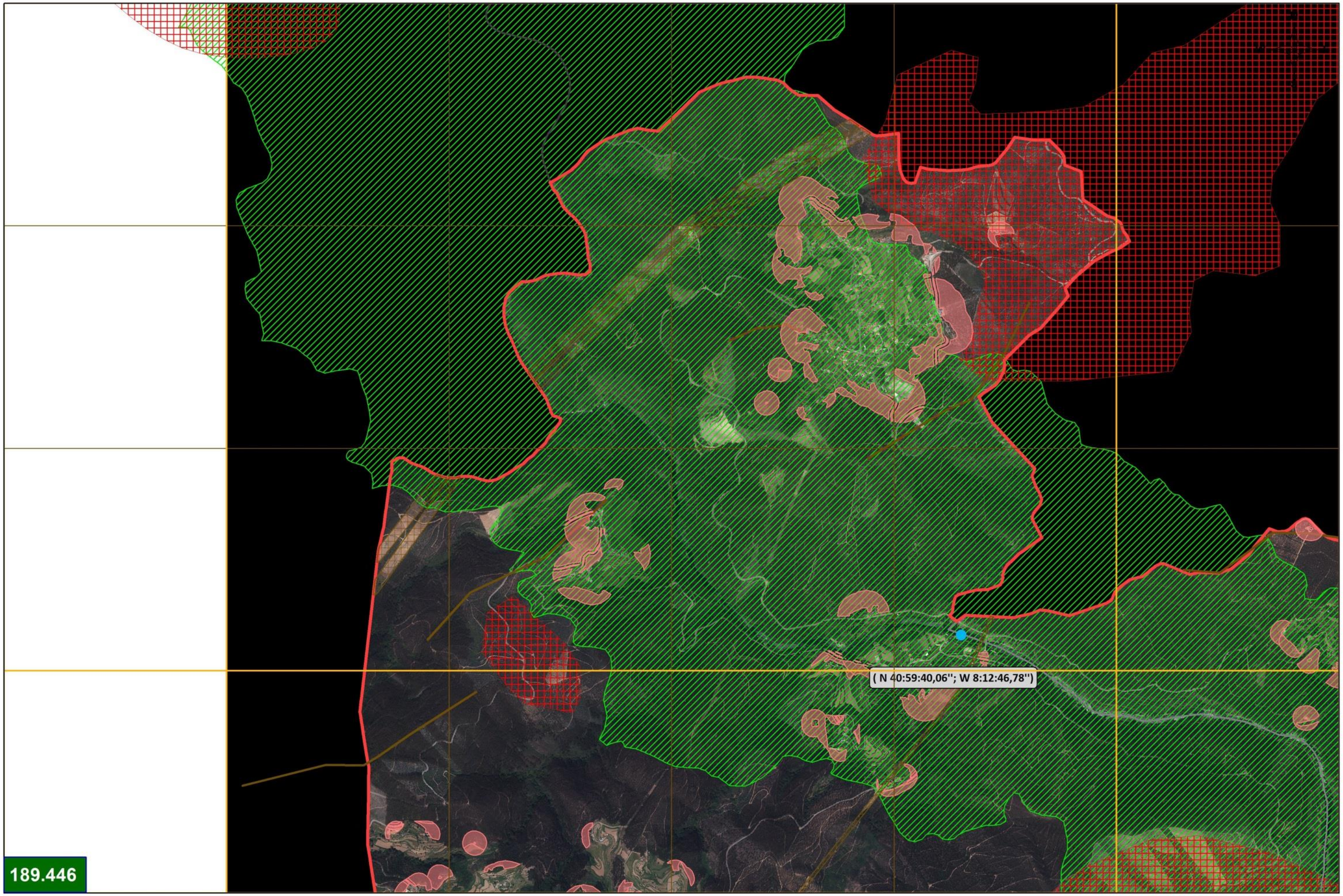

Grelha

Grelha

Grelha

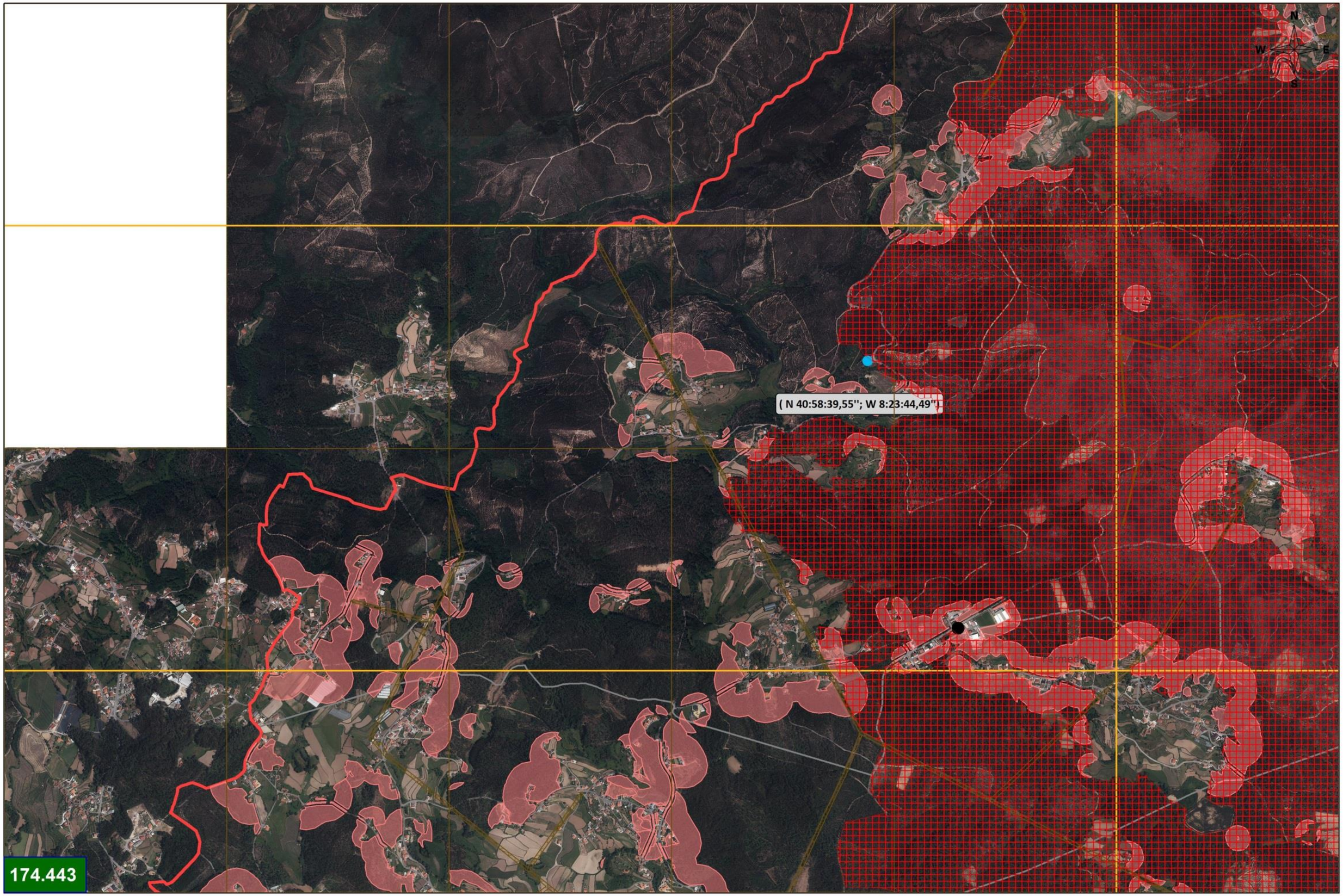

Grelha

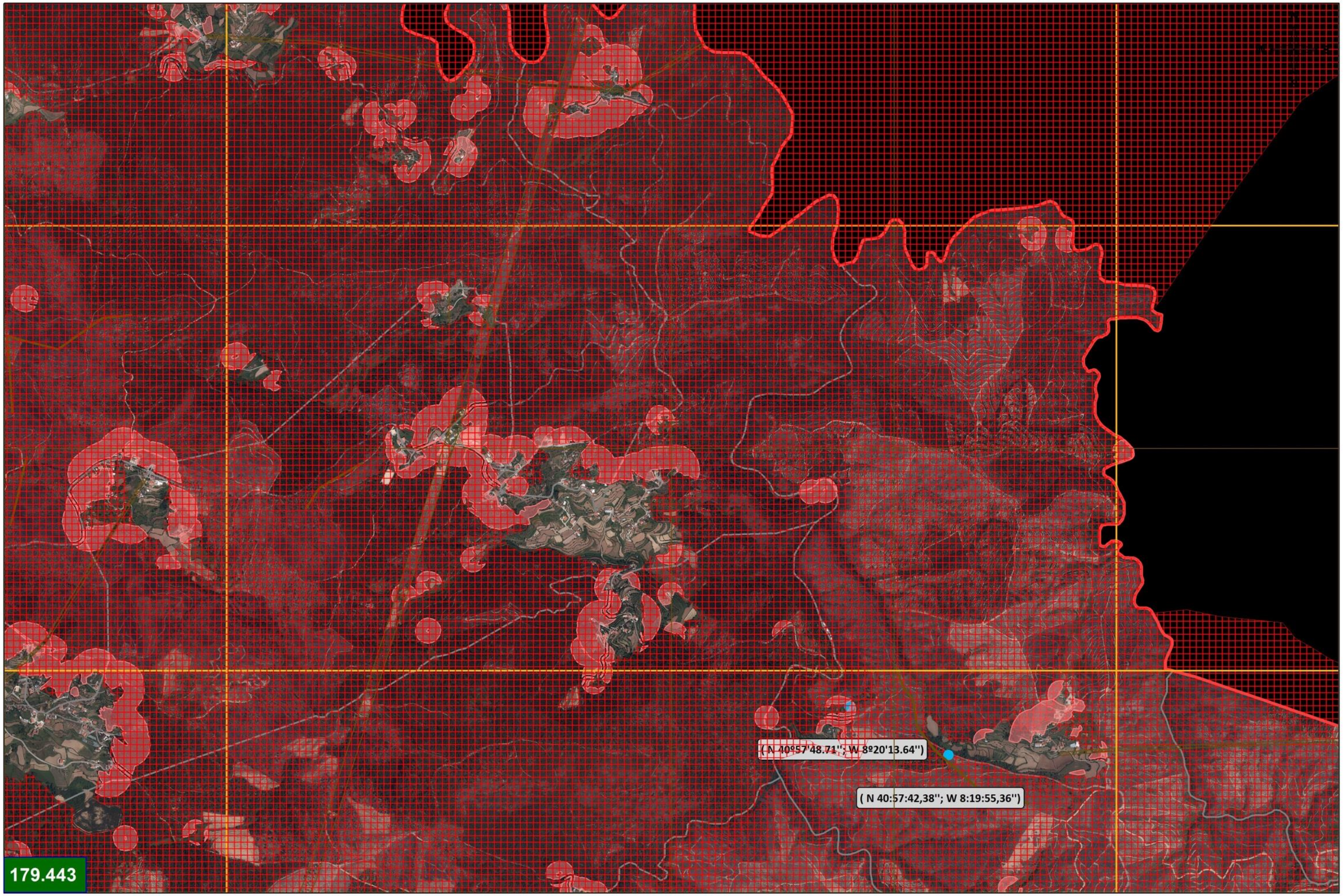

Grelha



Grelha

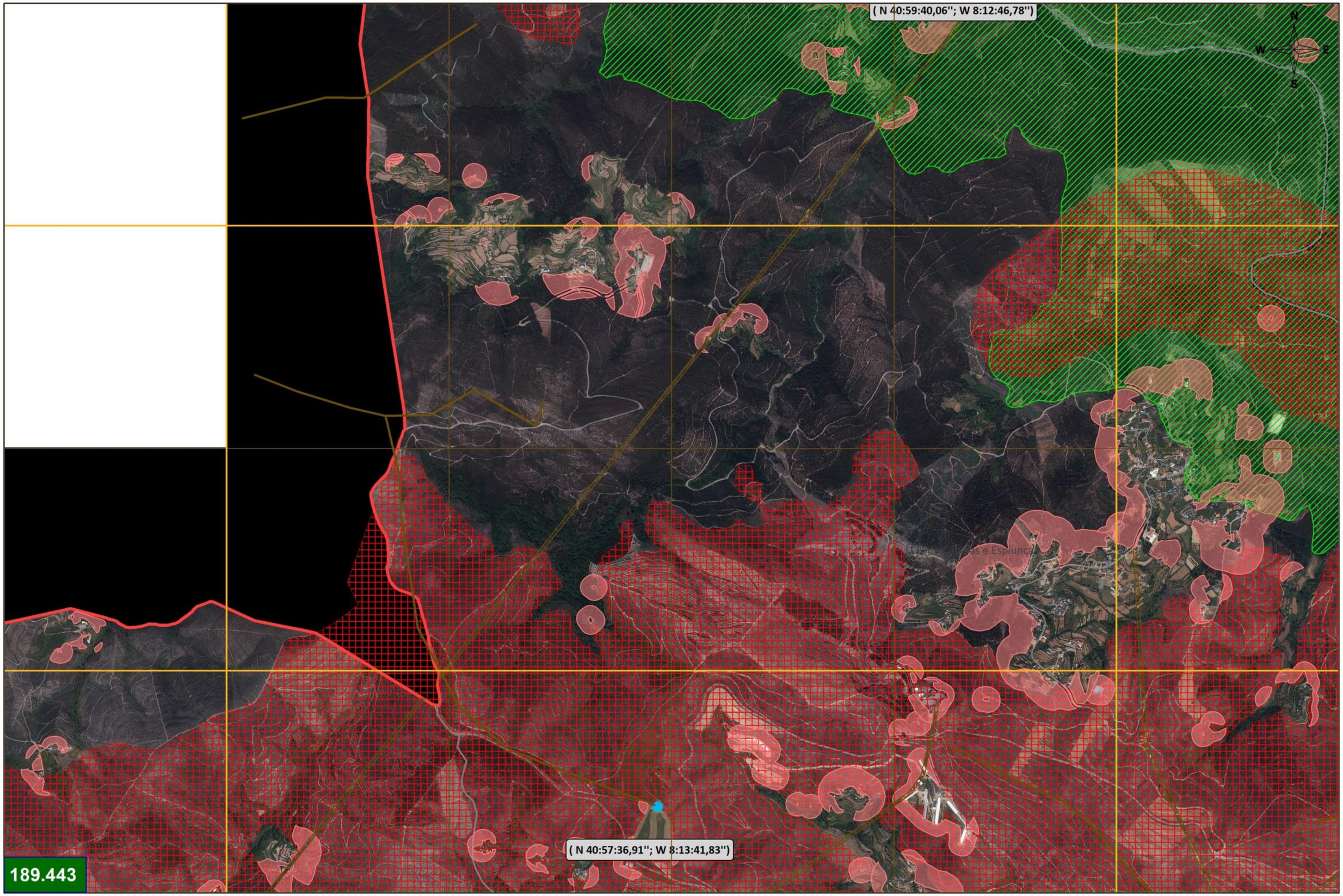

Grelha

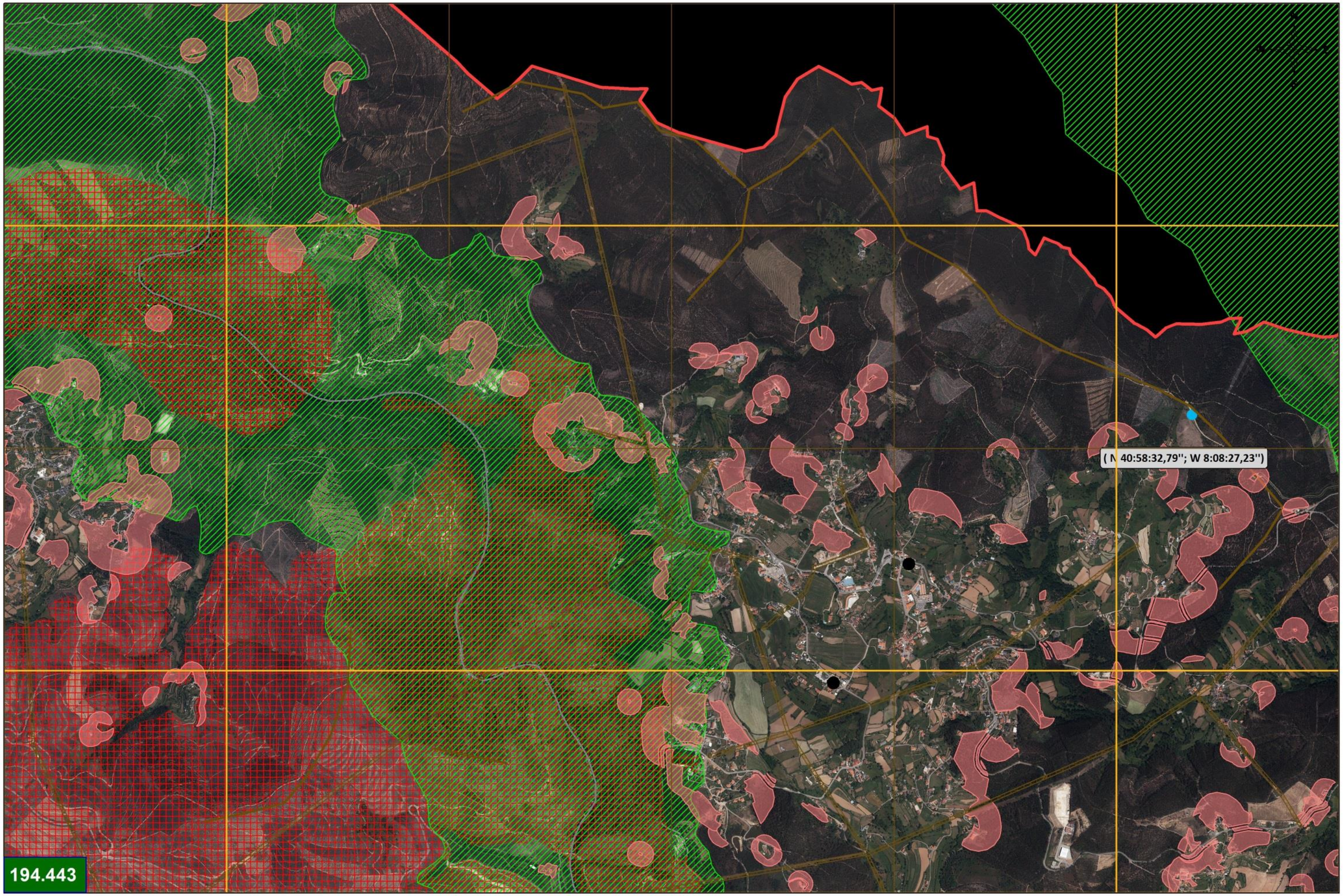

Grelha

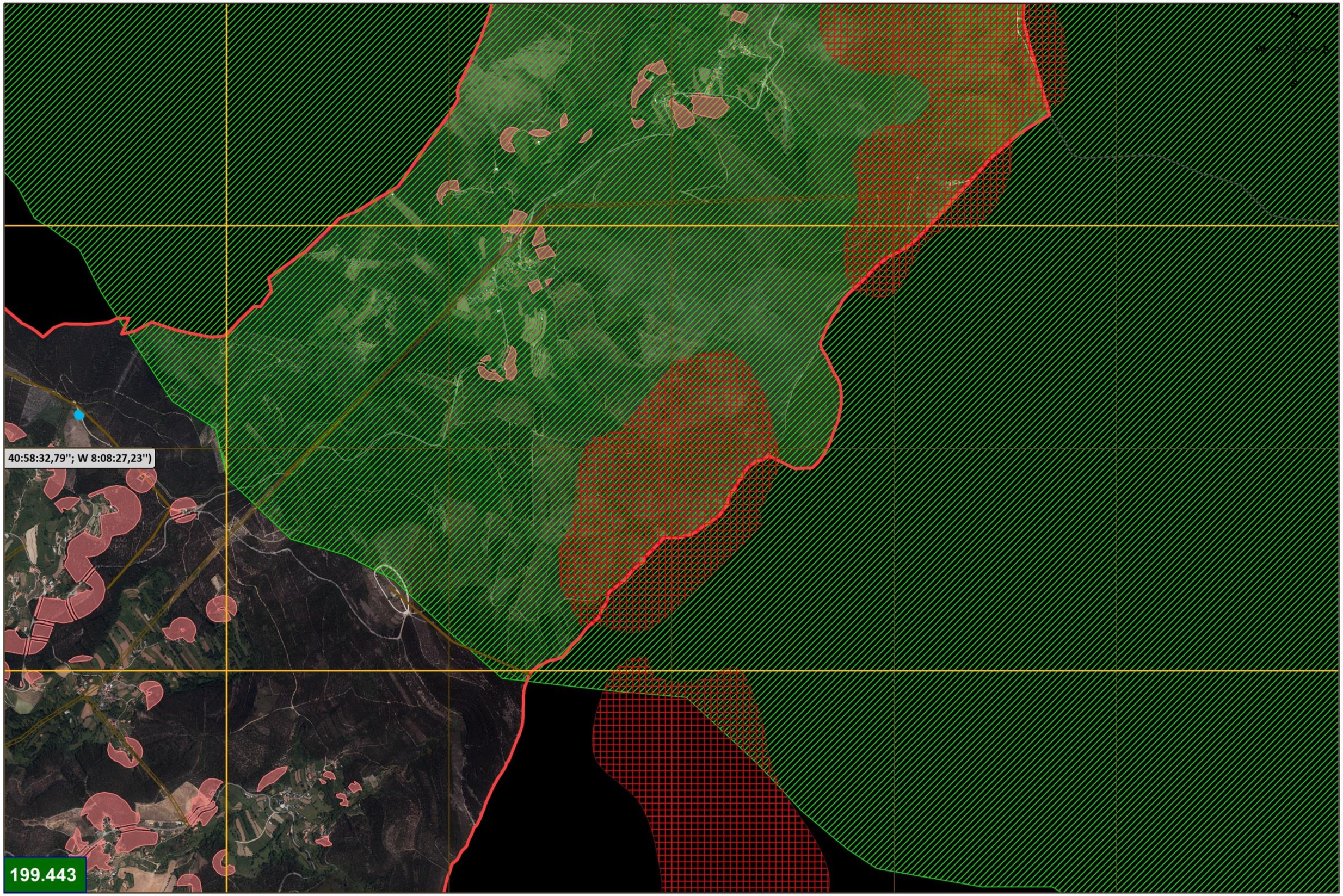

Grelha

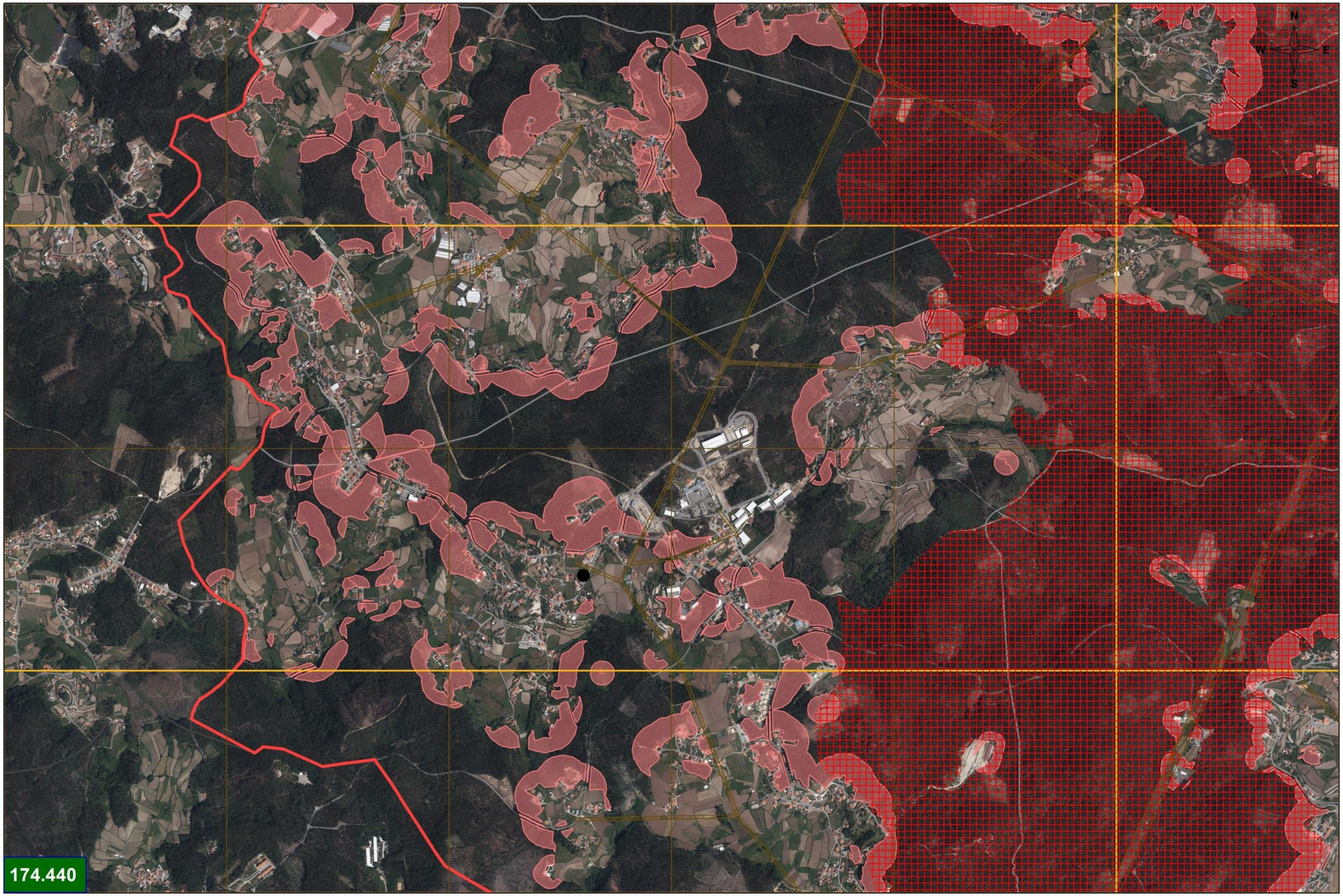

Grelha

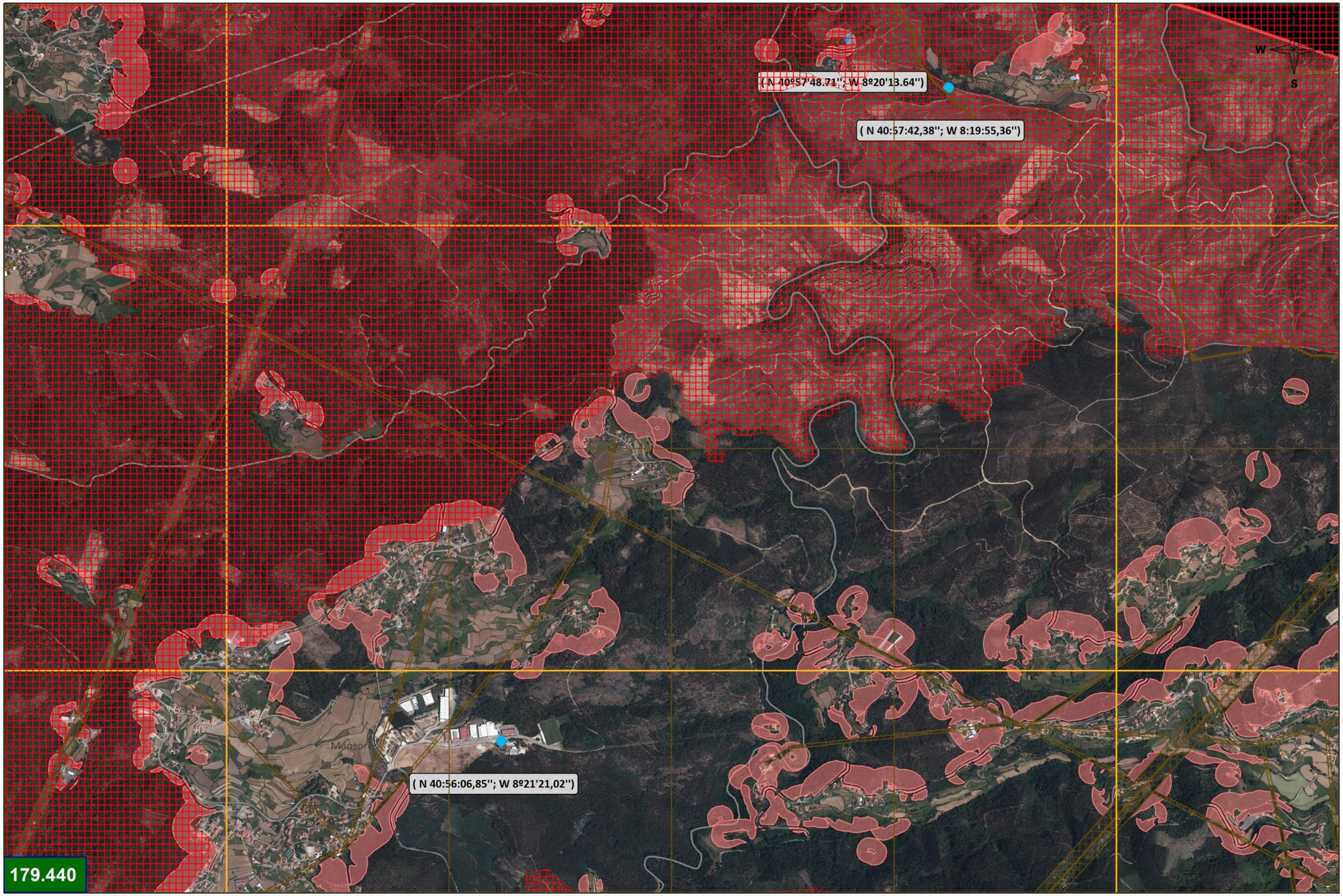
(N 40º57'48.71''; W 8º20'13.64'')
(N 40:57:42,38''; W 8:19:55,36'')
(N 40:56:06,85''; W 8º21'21,02'')
179.440
N
W
S

Grelha

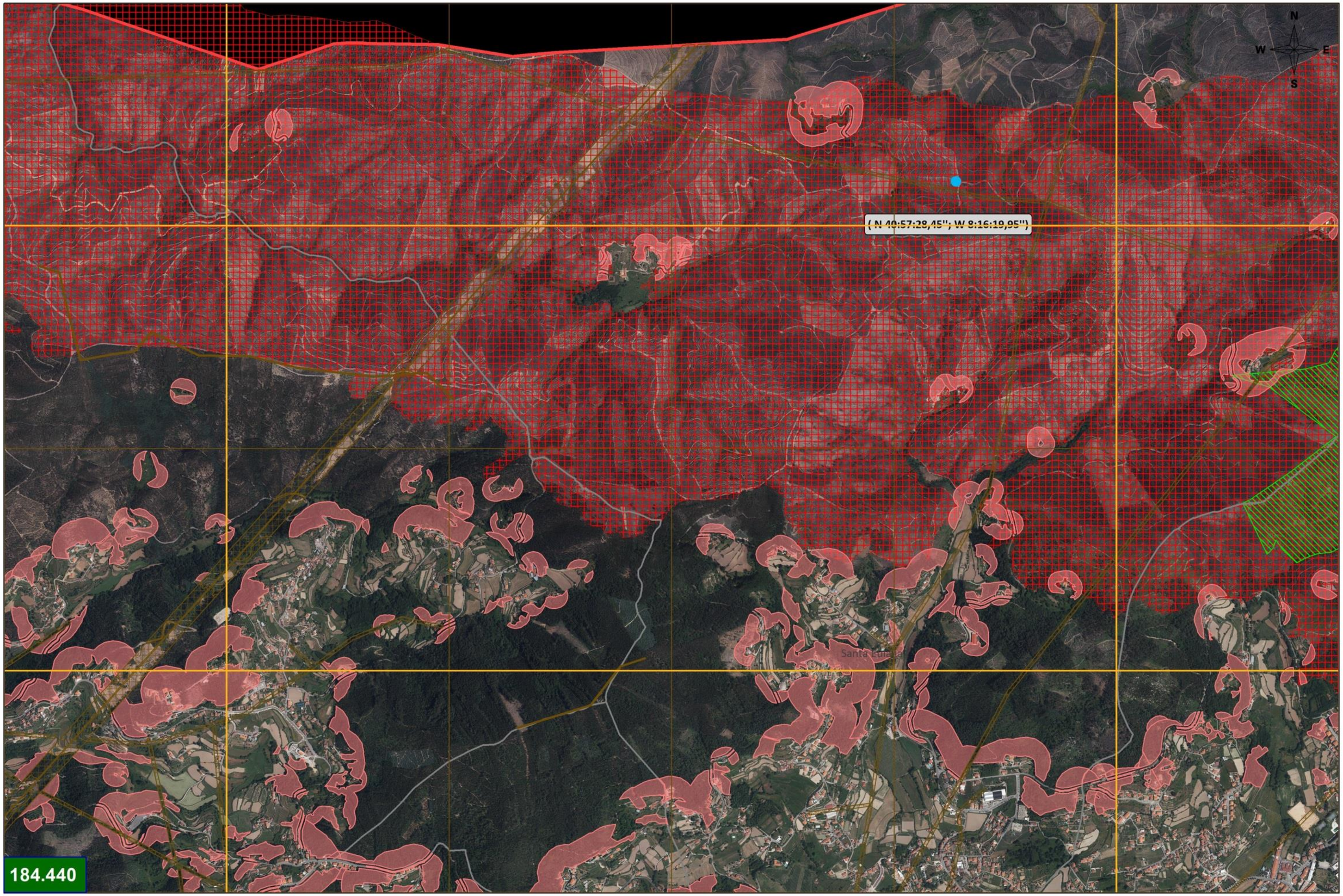

Grelha

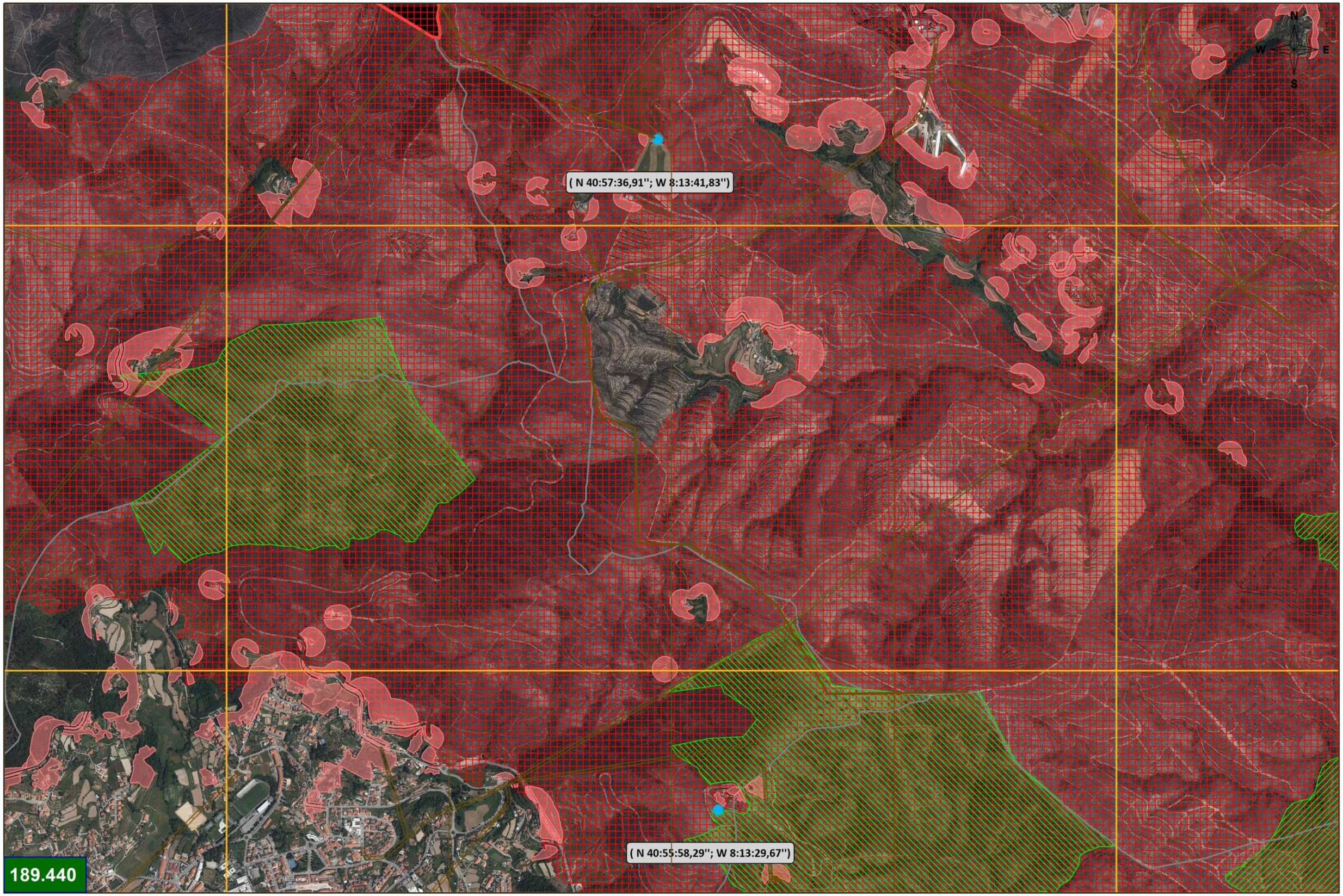

Grelha

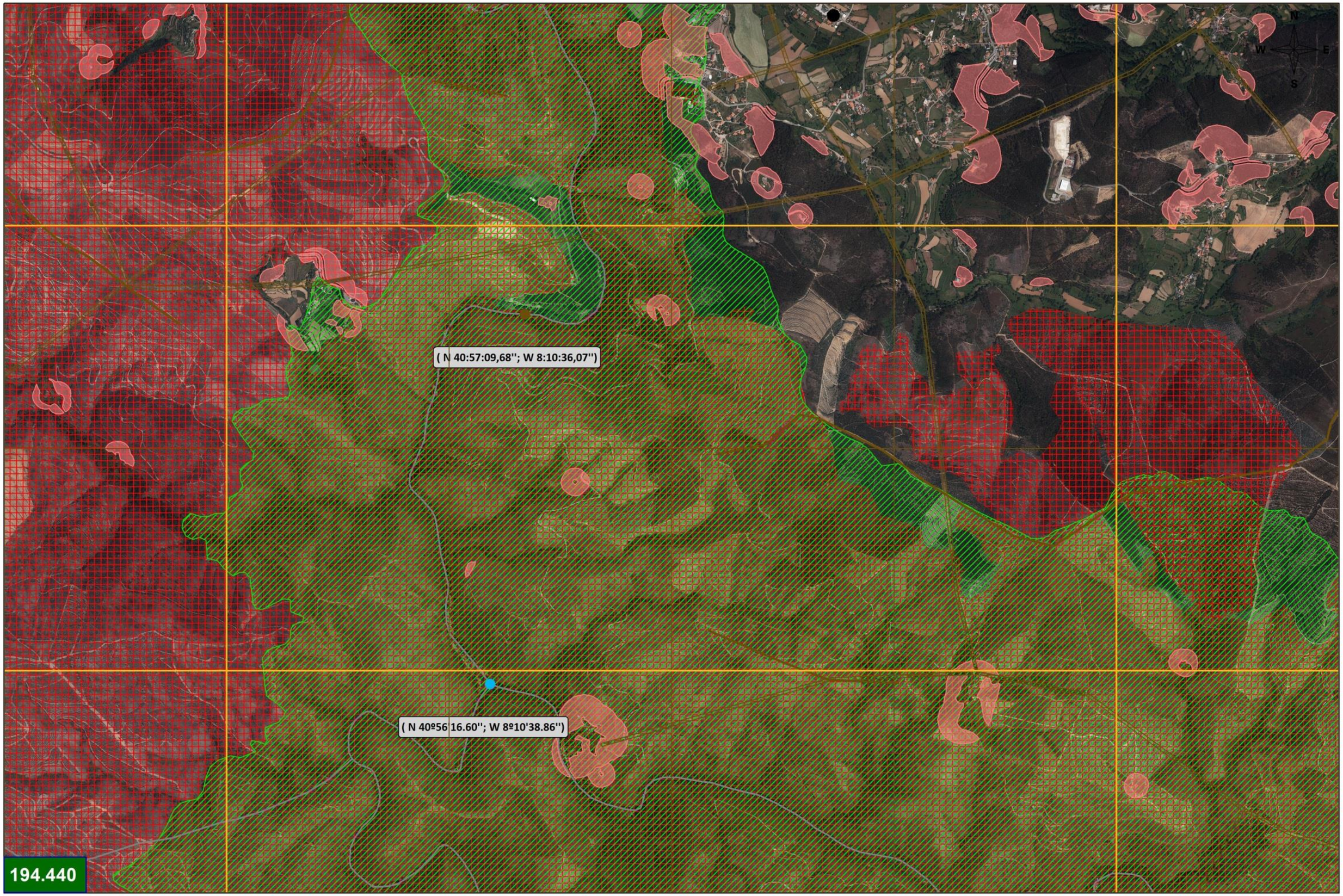

Grelha

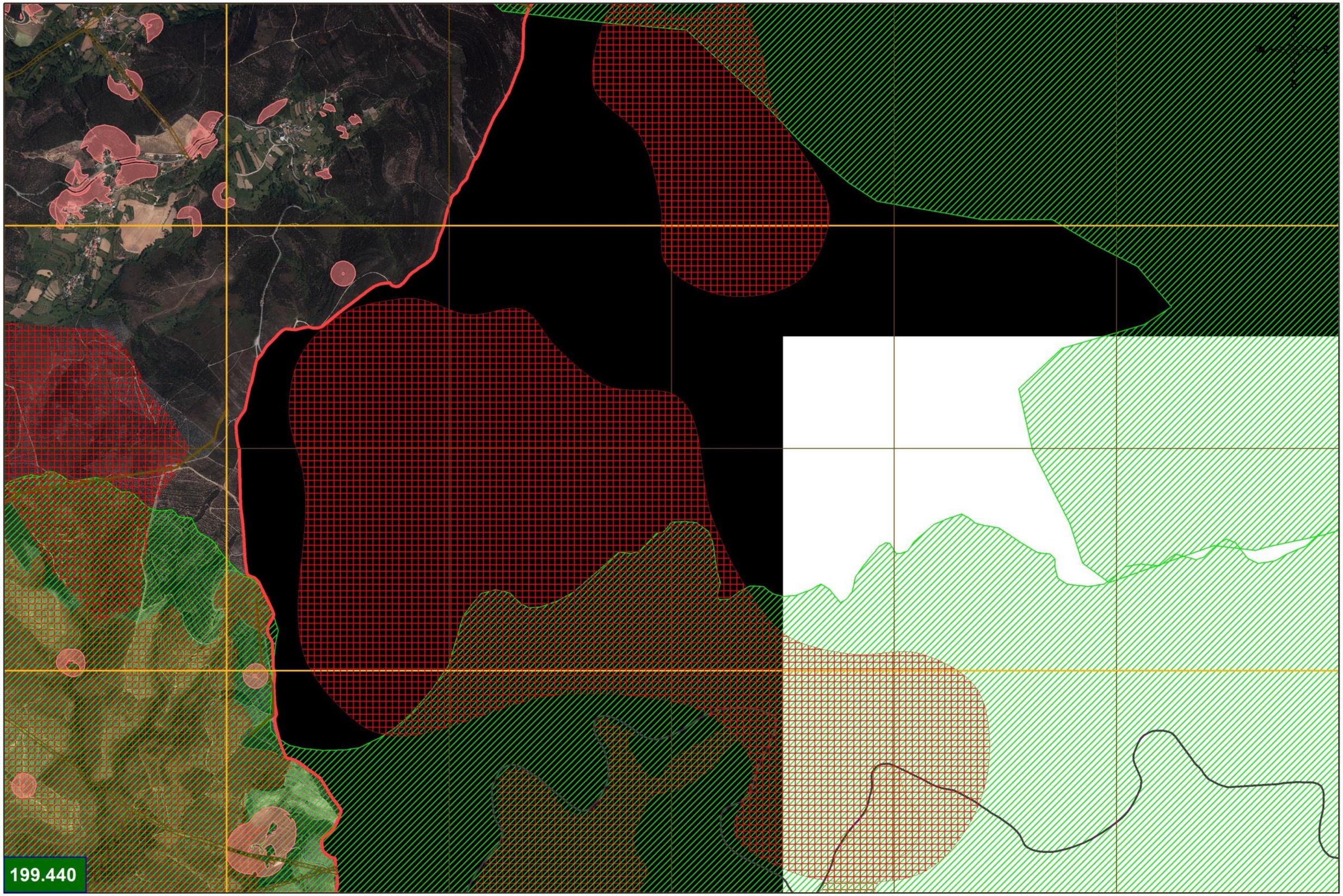

Grelha

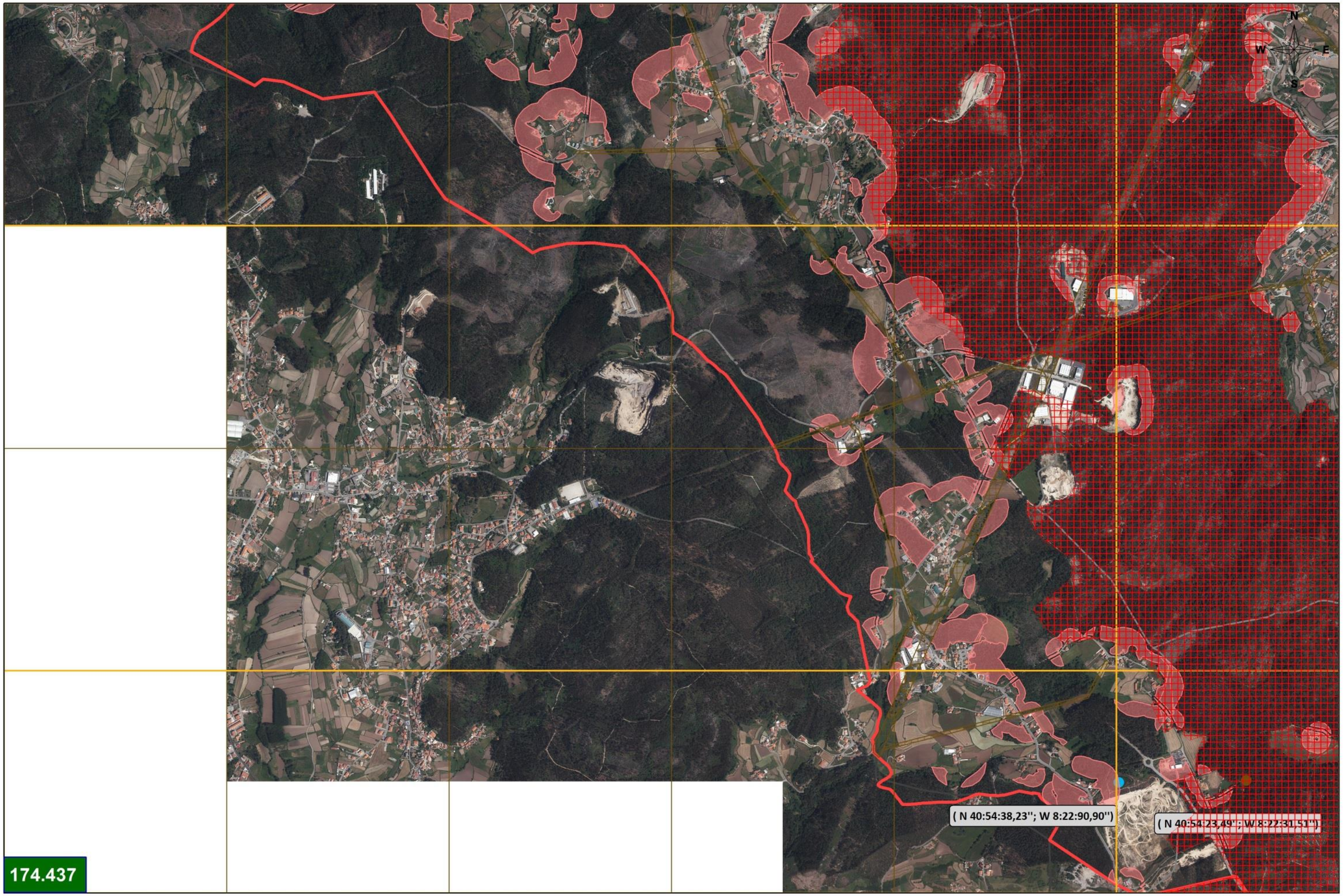

Grelha

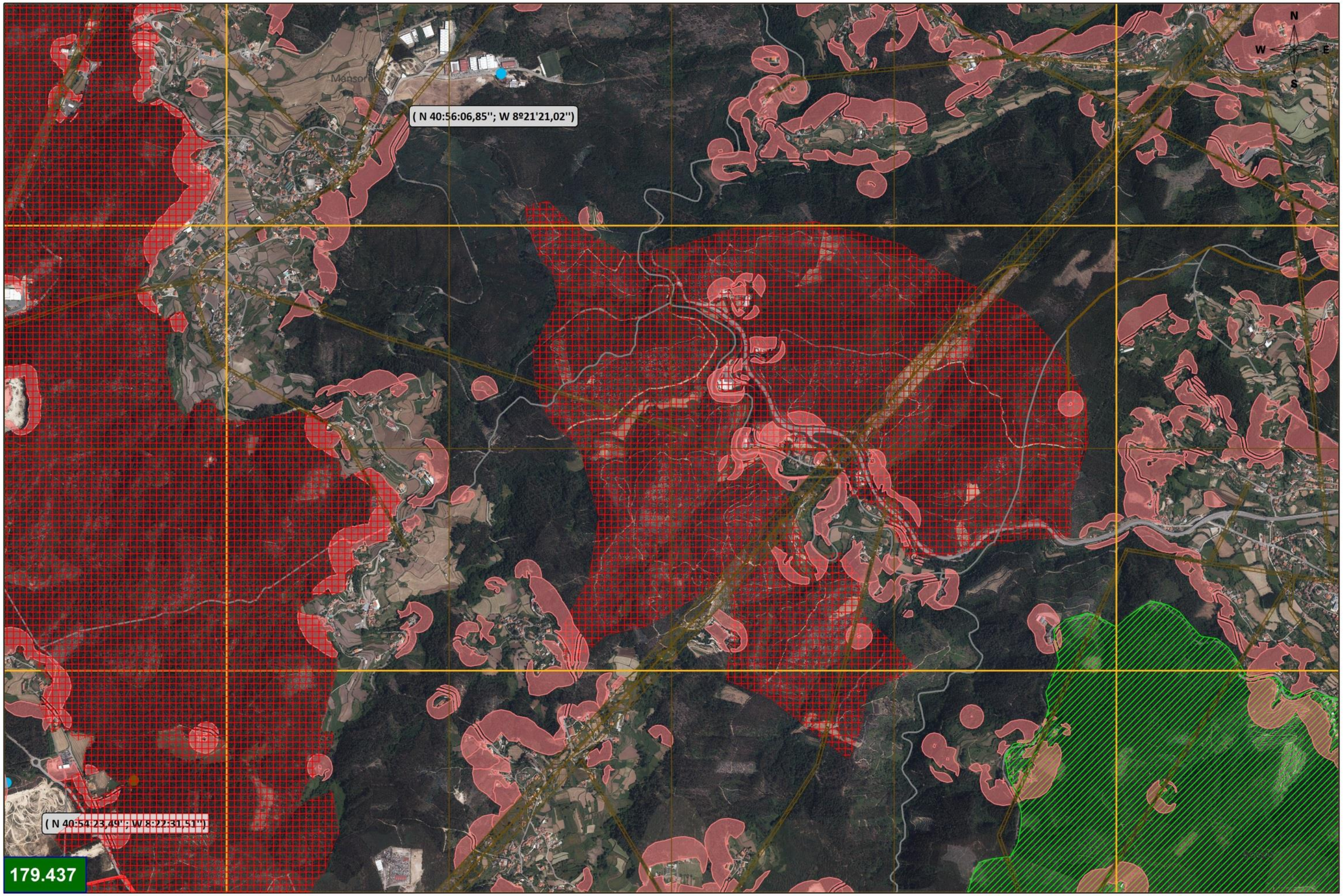

Grelha

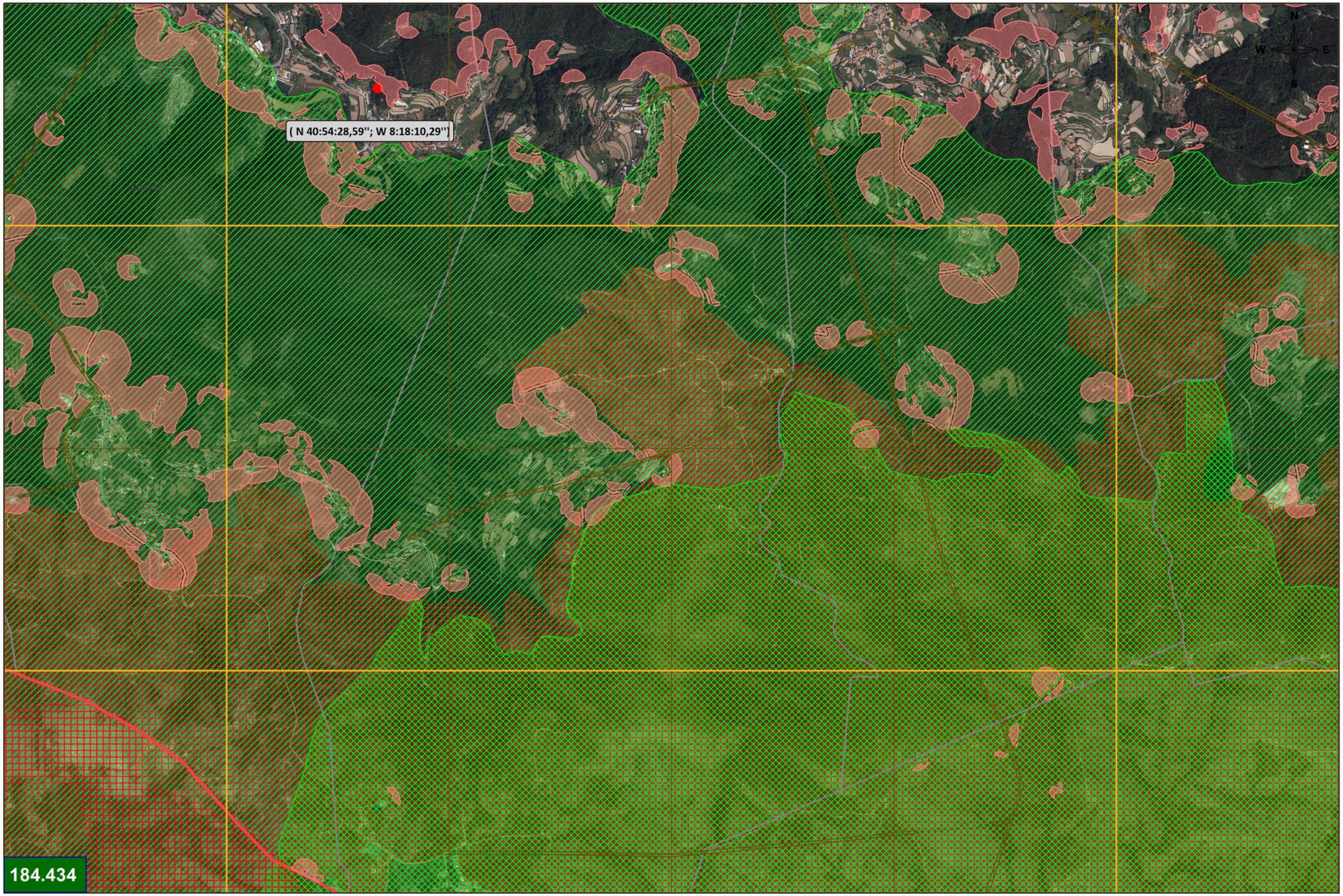

Grelha

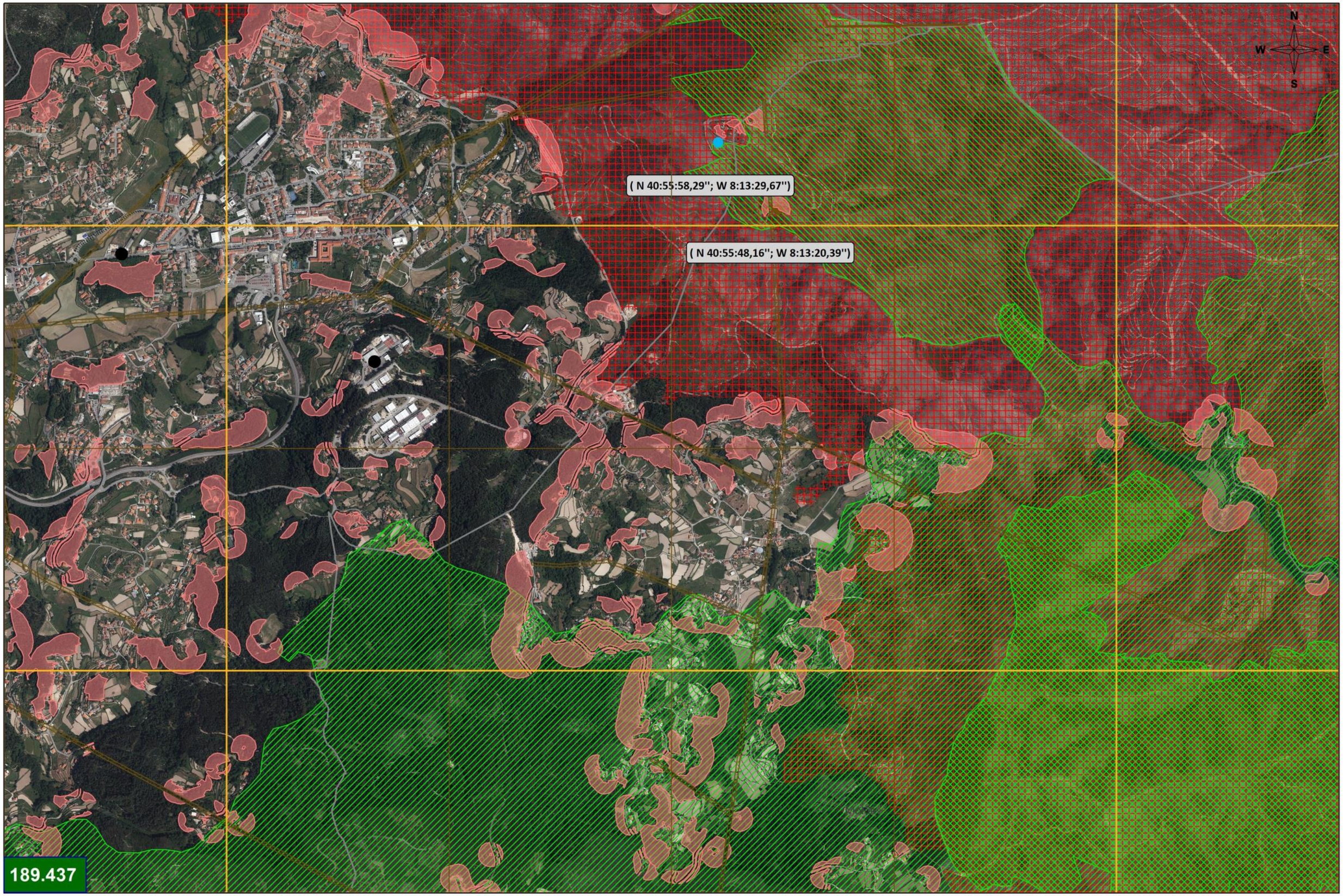

Grelha

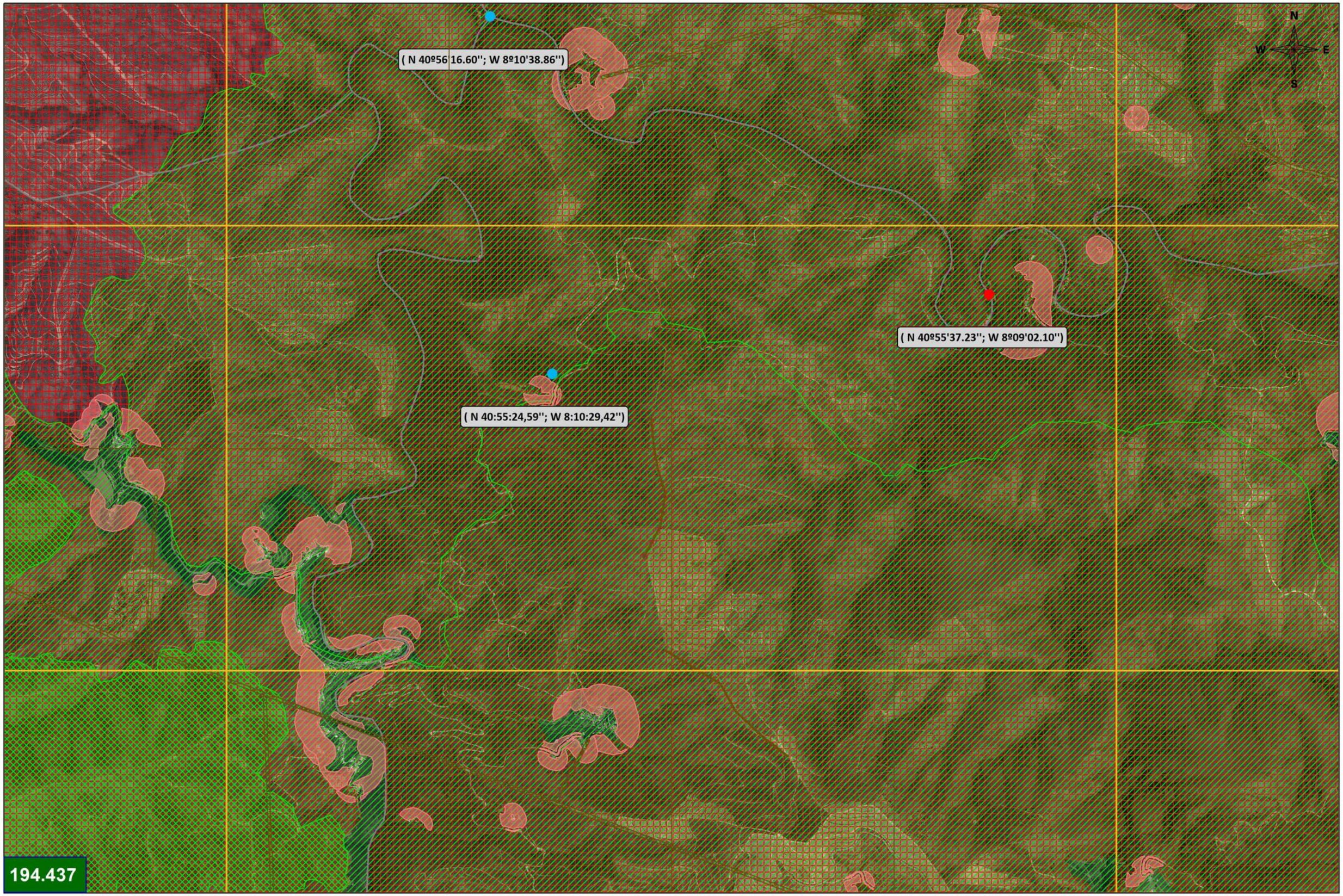
(N 40º56 16.60''; W 8º10'38.86'')
(N 40º55'37.23''; W 8º09'02.10'')
(N 40:55:24,59''; W 8:10:29,42'')
N
W
E
S
194.437

Grelha

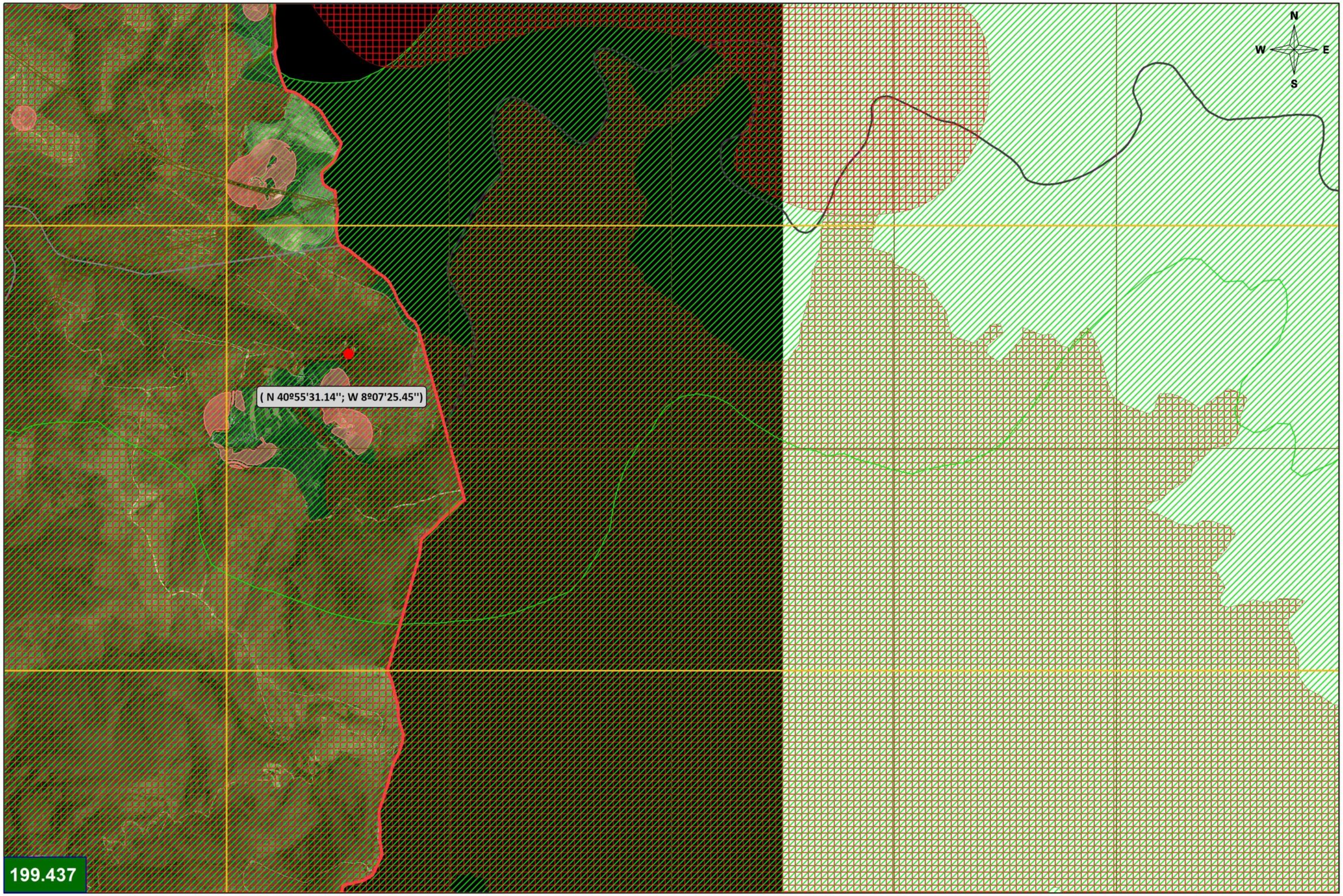

Grelha

Grelha

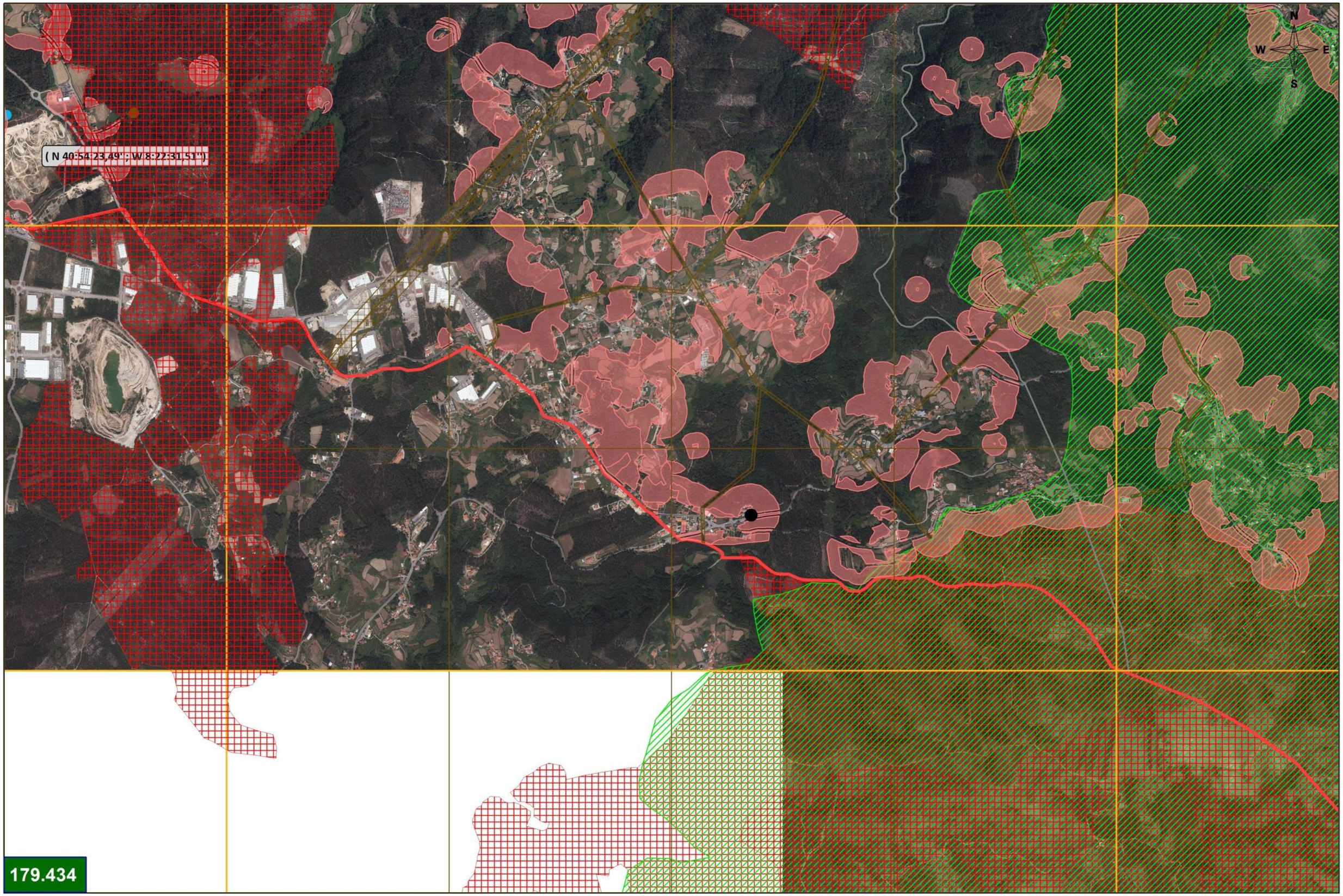

Grelha

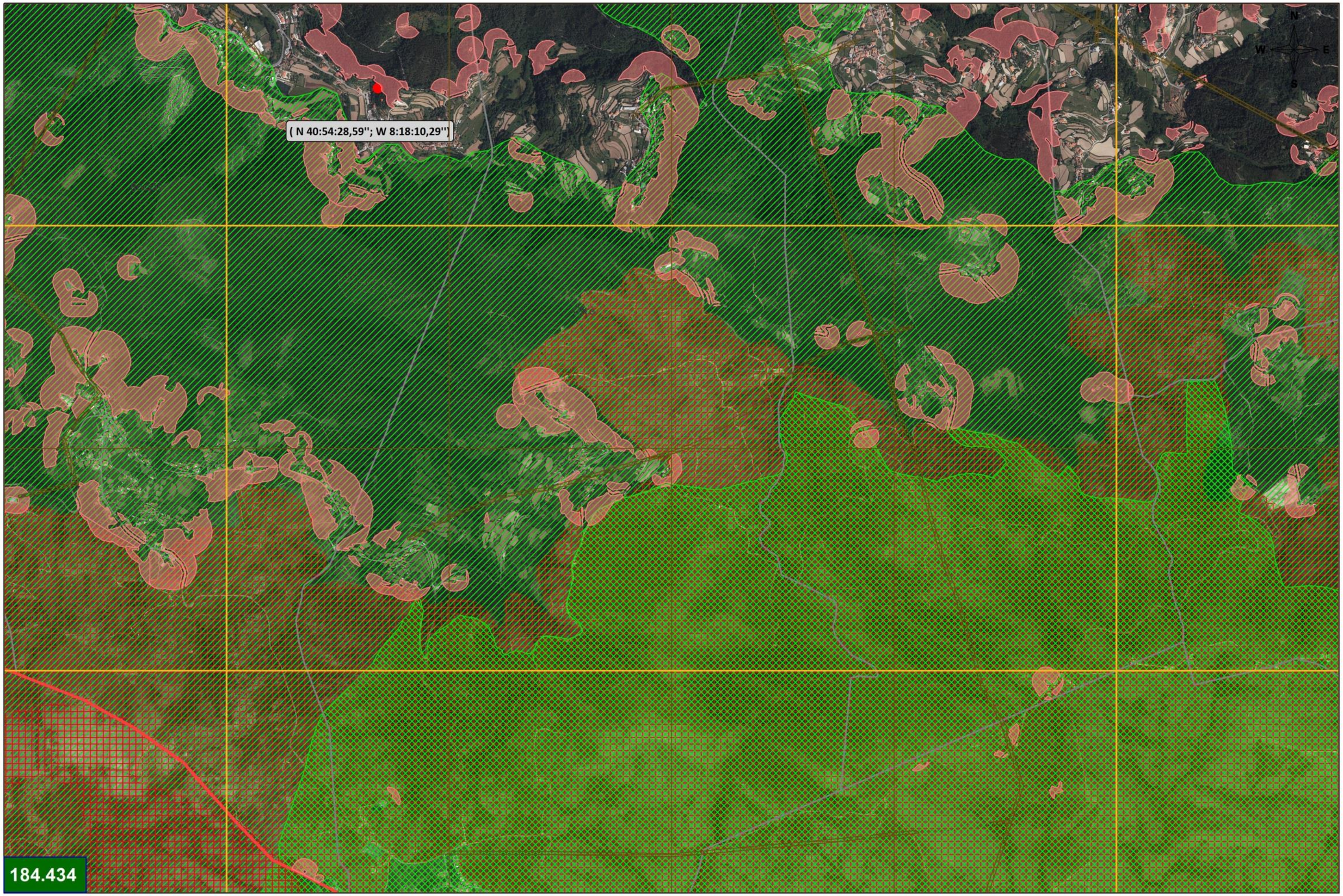

Grelha

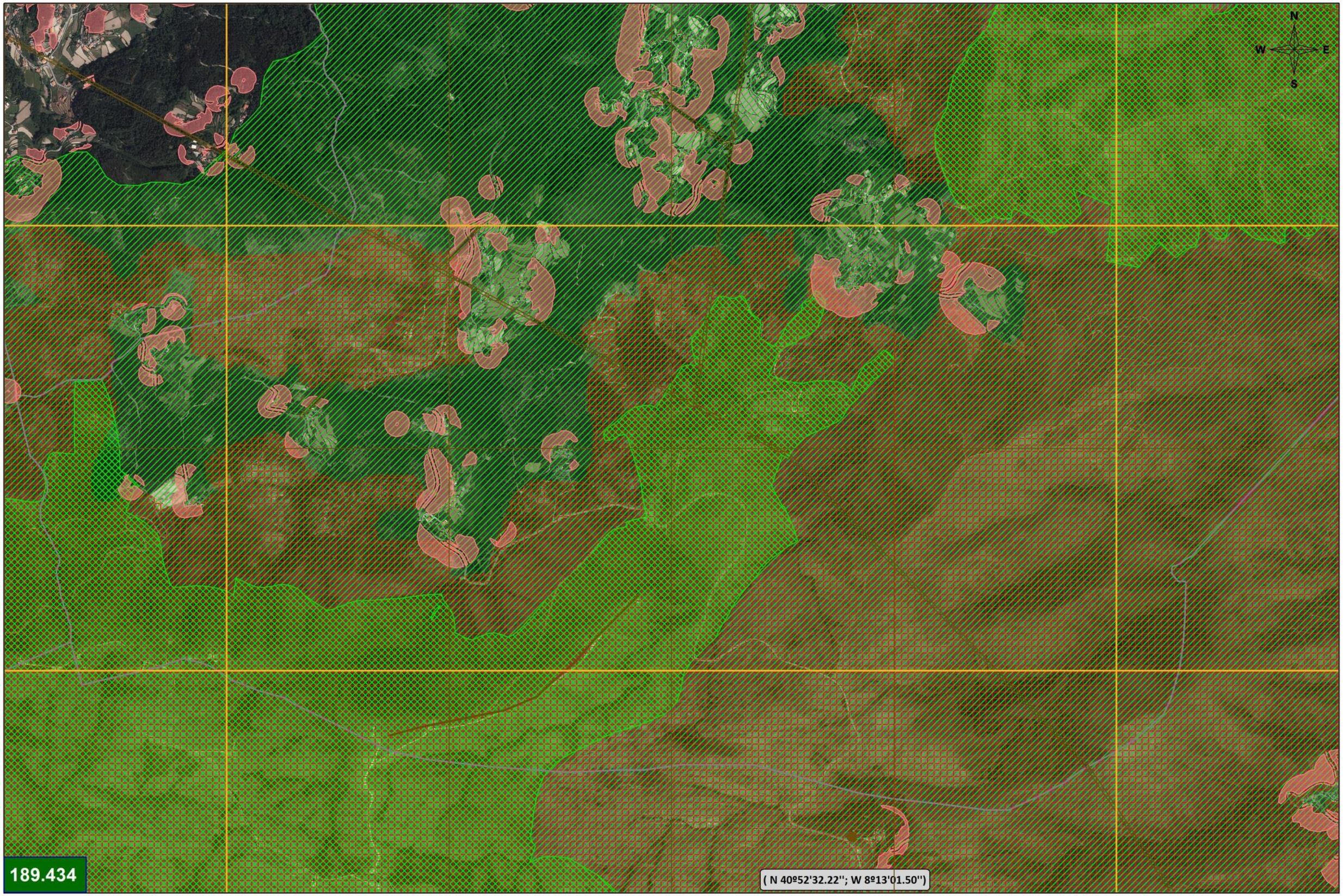

Grelha

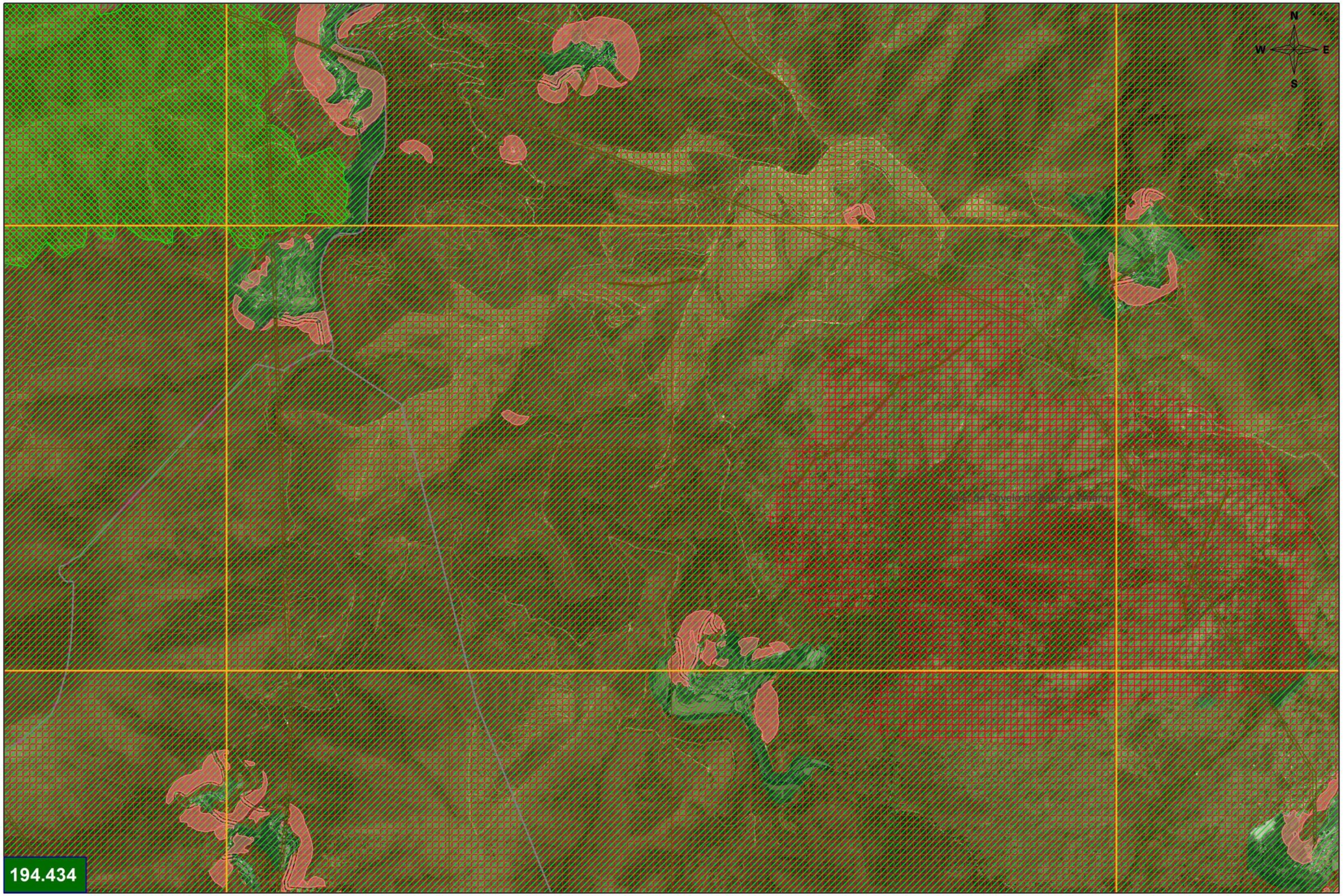

Grelha

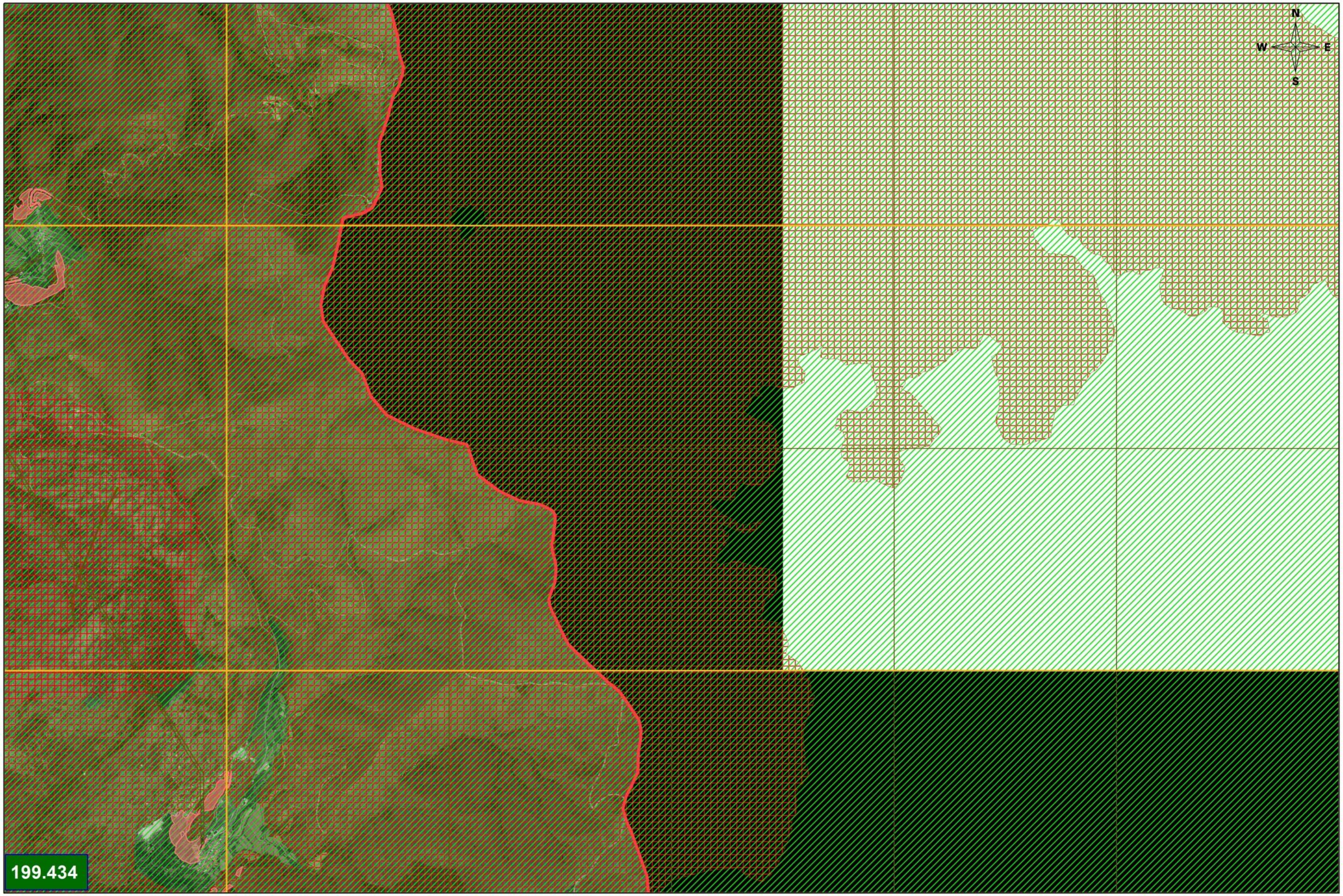

Grelha

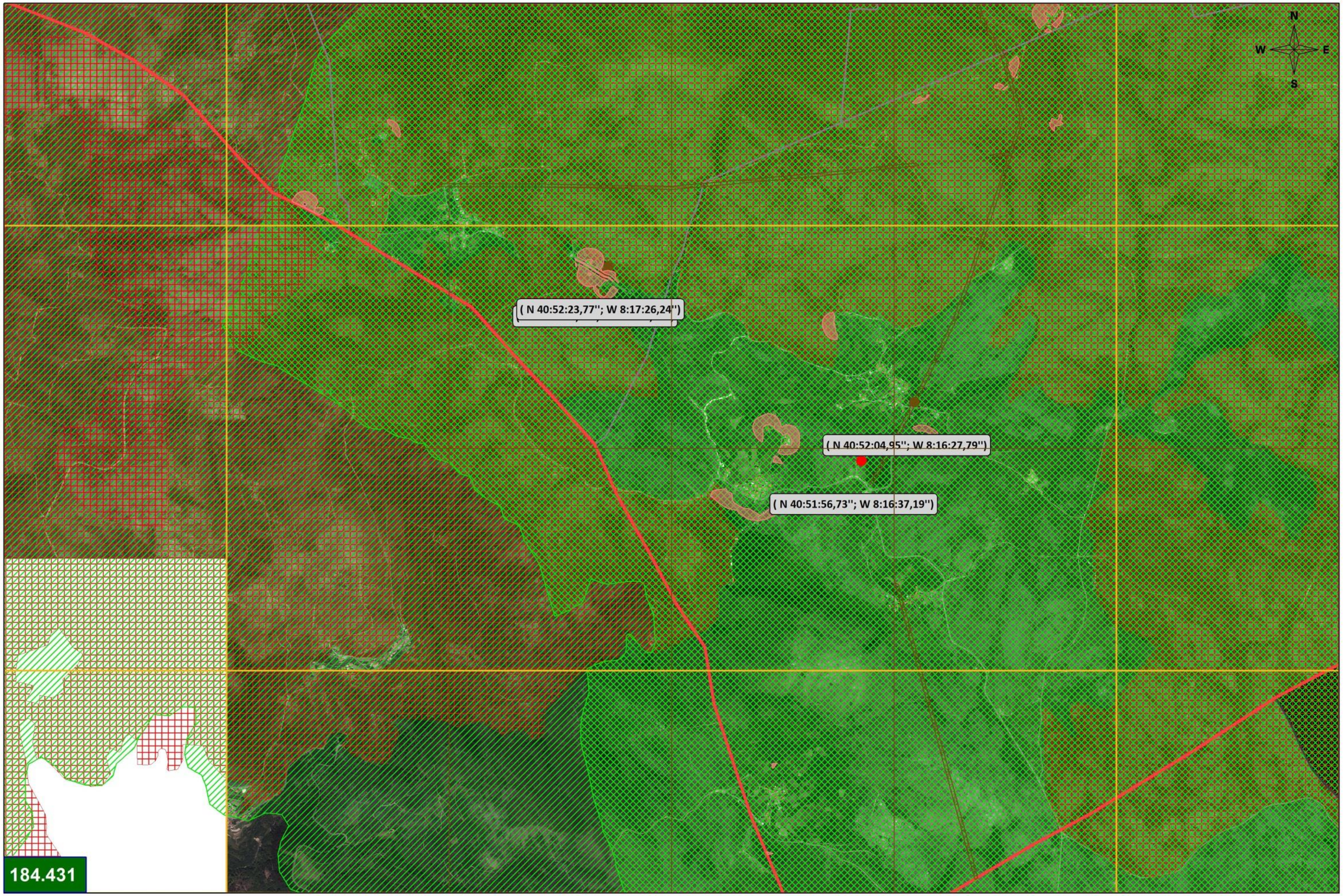
N
W
E
S
(N 40:52:23,77''; W 8:17:26,24'')
(N 40:52:04,95''; W 8:16:27,79'')
(N 40:51:56,73''; W 8:16:37,19'')
184.431

Grelha

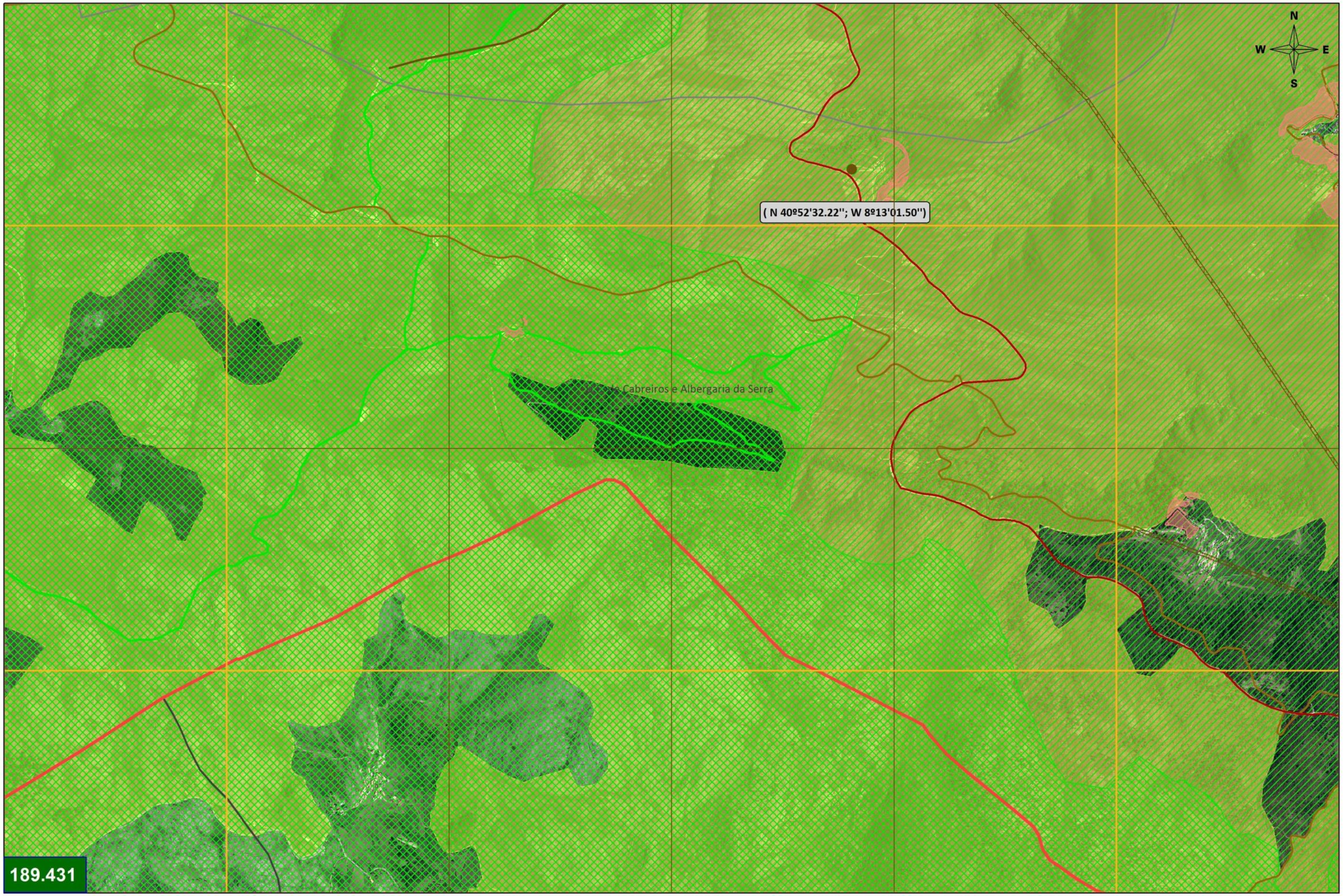

Grelha

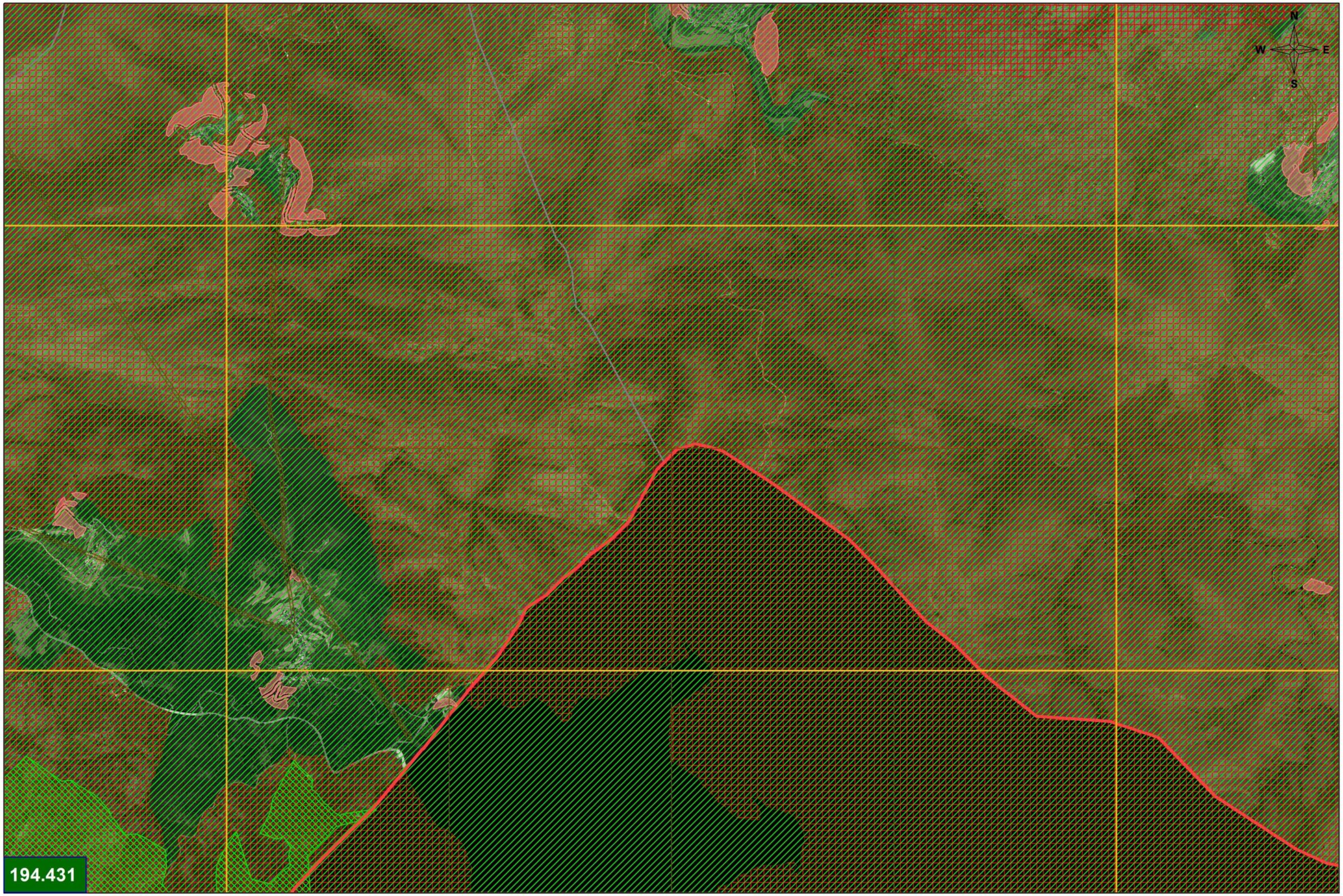

Grelha

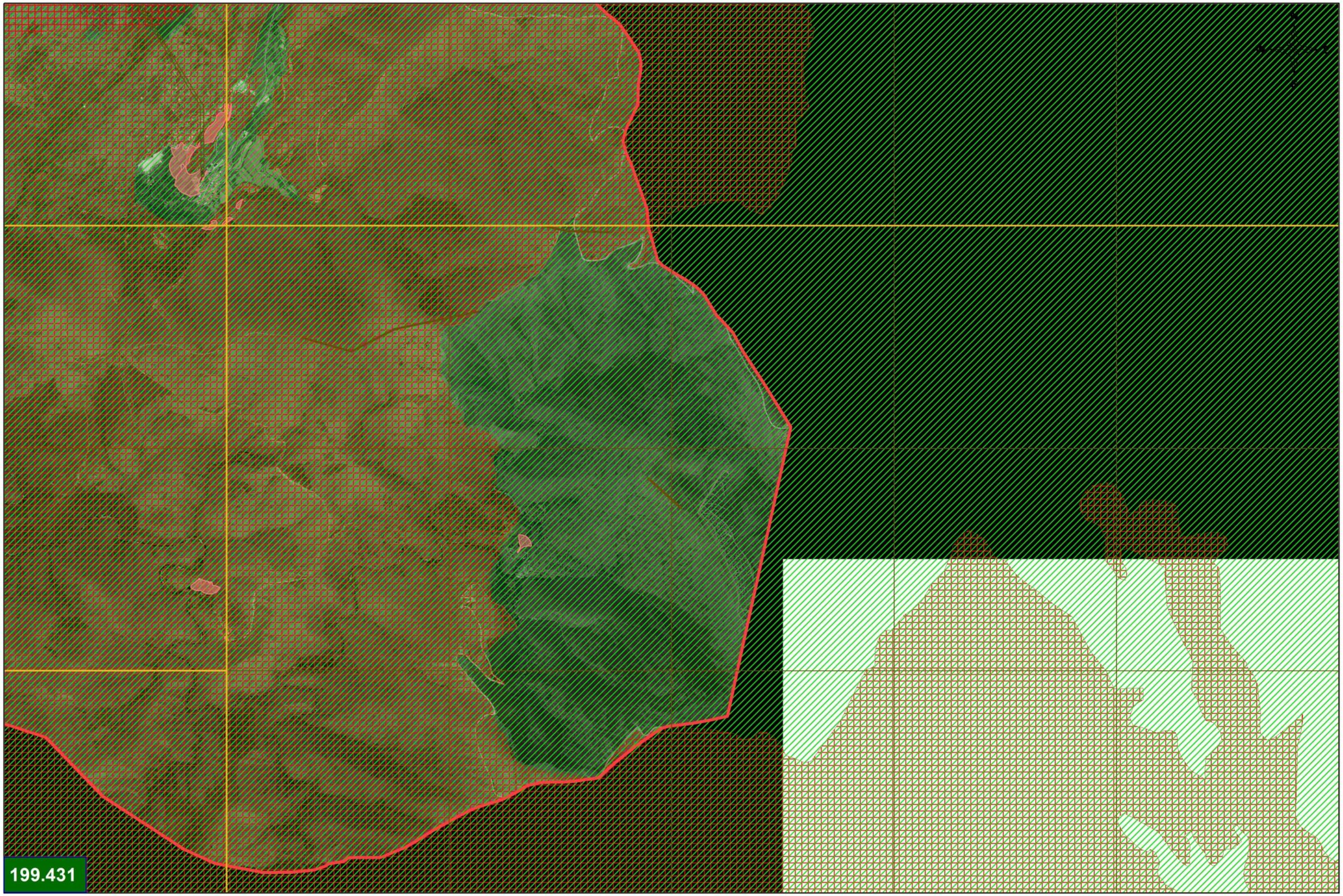

Grelha

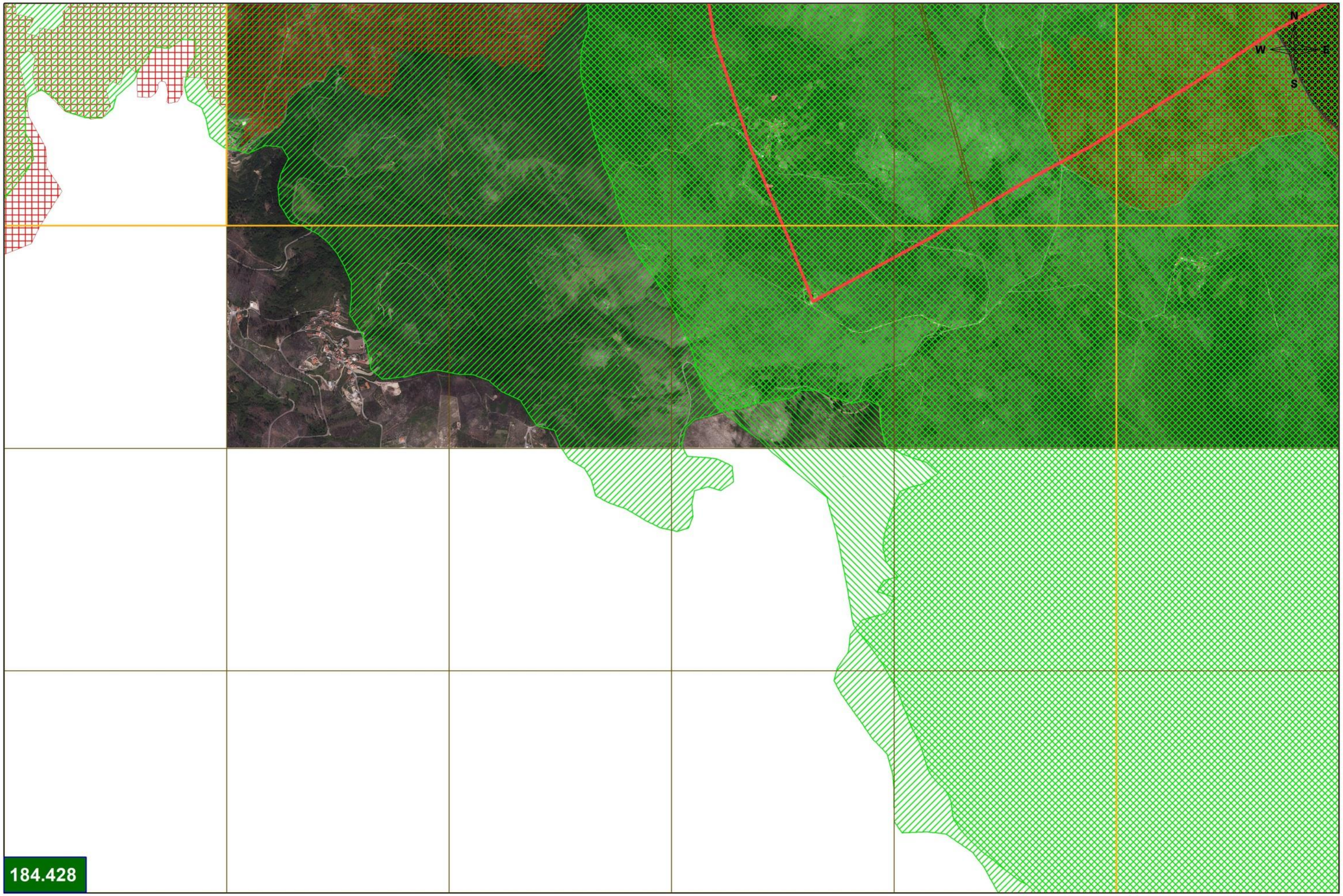

Grelha



Grelha

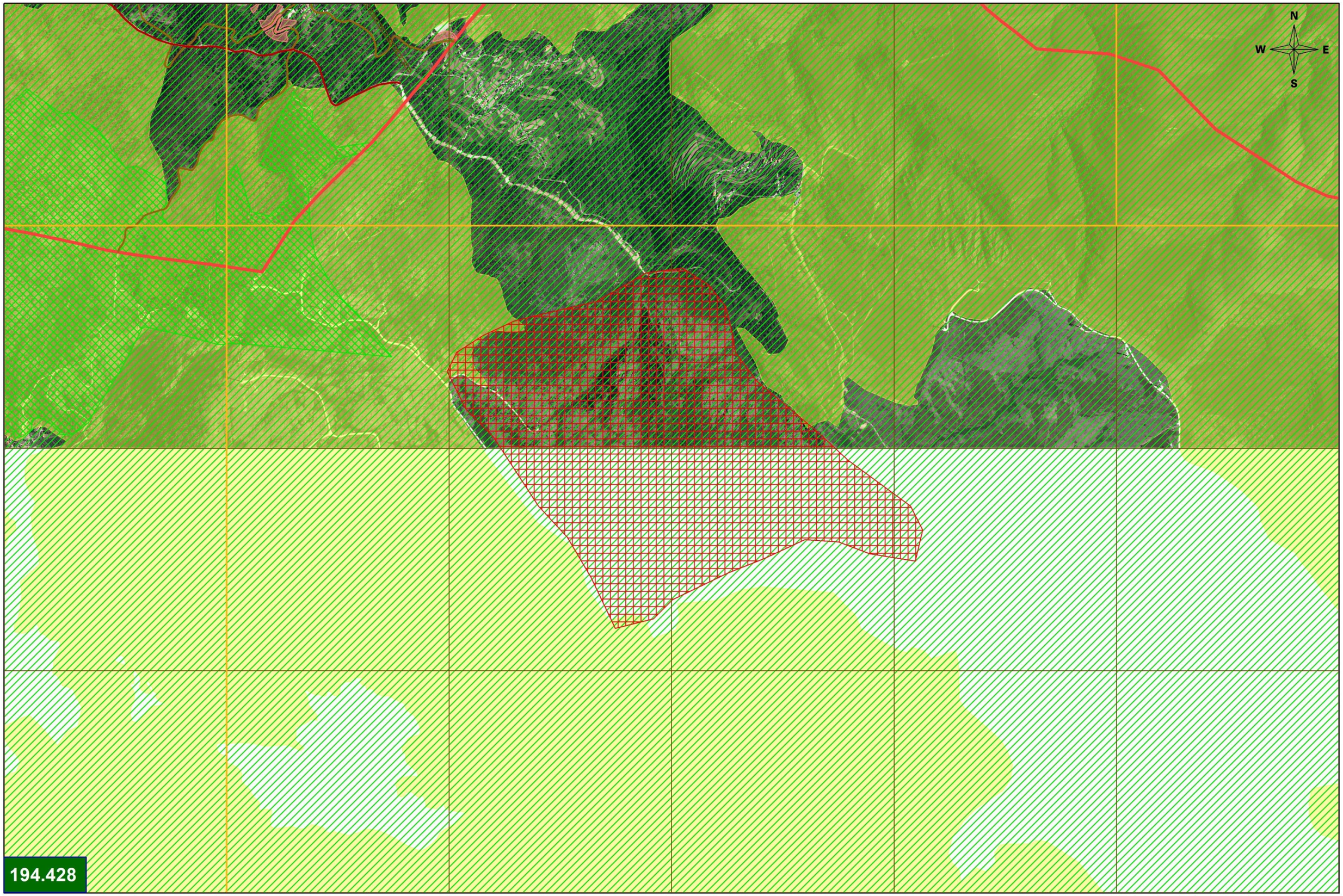

Grelha